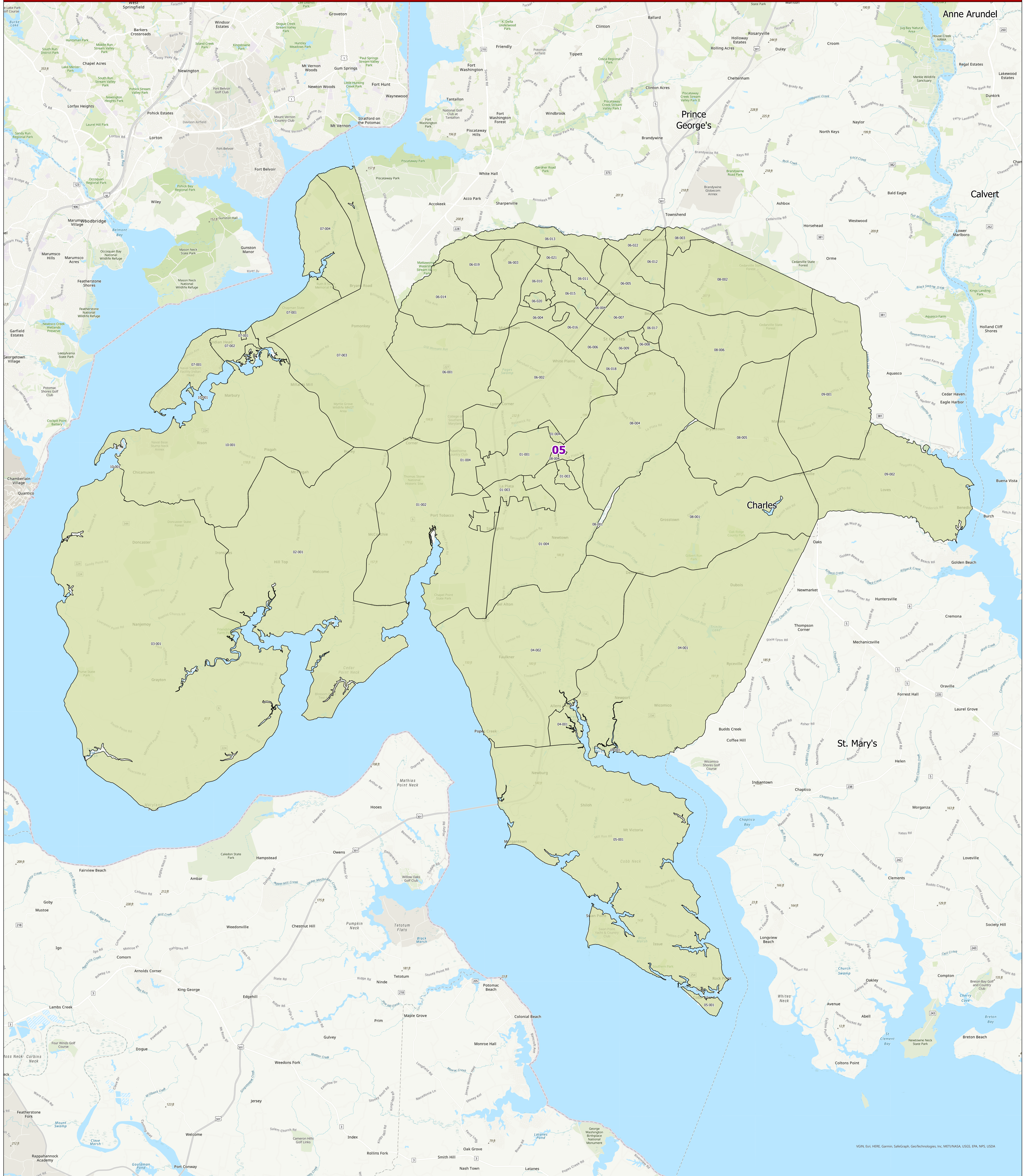


# Maryland 2022 Congressional Districts with Precincts Charles County


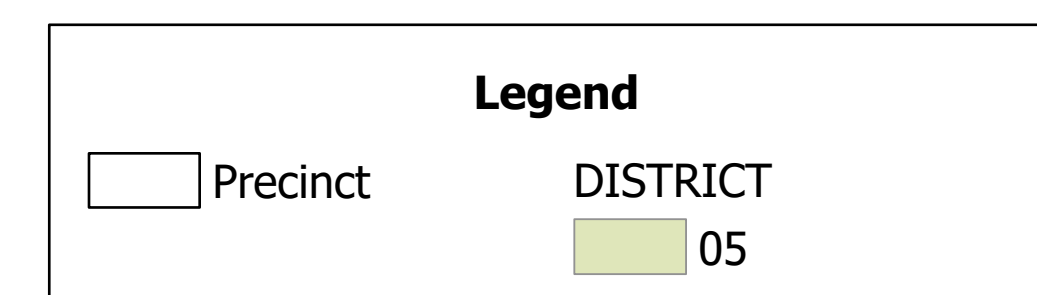


Data Sources:

- 2022 precinct boundaries received from counties (including Baltimore City) or digitized by Planning in coordination with counties, with precinct numbers reformatted as needed for statewide consistency.
- Congressional districts sourced from 2020 Census TIGER/Line Files & Senate Bill 1012.

Notes:

- Portions of any congressional districts that extend beyond the county are not depicted. Congressional district and precinct boundaries exclude 2020 Census blocks containing water area only.
- Planning may complete minor future adjustments to ensure precincts are edge matched with Census block boundaries.



Prepared by the Maryland Department of Planning September 2022

GIN, Esri, HERE, Garmin, SafeGraph, GeoTechnologies, Inc., METANASA, USGS, EPA, NPS, USDA