

# **Maryland Precinct Population Data**

**2000 Census**



**Maryland Department of Planning**  
May, 2001

MARYLAND PRECINCT POPULATION DATA  
2000 CENSUS

STATE OF MARYLAND  
Parris N. Glendinger  
Governor

MARYLAND DEPARTMENT OF PLANNING  
Harriet Tregoning  
Secretary

301 West Preston Street  
Baltimore, Maryland 21201-2365

May, 2001

Department of Planning Publication 2001 - 03  
Price: \$25.00



## TABLE OF CONTENTS

	Page
Letter of Transmittal.....	v
Certification of Data.....	vii
Acknowledgments.....	ix
Census Data and Products.....	xi
2000 Census Precincts (VTDs) Counts:.....	1
Table 1 Maryland 2000 Census Voting Districts (precincts) by jurisdiction Summary report.....	2
Table 2 2000 Census Counts by Jurisdiction and Precinct (Census Voting Districts) - Total Population by Single Race Alone, Two or More Races and Hispanic Origin and 1991 Congressional\ 1992 Legislative Districts.....	3
Allegany County.....	3
Anne Arundel County.....	4
Baltimore City.....	8
Baltimore County.....	16
Calvert County.....	21
Caroline County.....	22
Carroll County.....	22
Cecil County.....	23
Charles County.....	23
Dorchester County.....	24
Frederick County.....	25

Garrett County.....	26
Harford County.....	27
Howard County.....	28
Kent County.....	30
Montgomery County.....	31
Prince George’s County.....	36
Queen Anne’s County.....	42
Somerset County.....	42
St. Mary’s County.....	42
Talbot County.....	43
Washington County.....	43
Wicomico County.....	44
Worcester County.....	45

Table 3 2000 Census Counts by Jurisdiction and Precinct (Census Voting Districts) - Voting Age Population by Single Race Alone, Two or More Races and Hispanic Origin and 1991 Congressional\ 1992 Legislative Districts..... 47

Allegany County.....	47
Anne Arundel County.....	48
Baltimore City.....	52
Baltimore County.....	60
Calvert County.....	65
Caroline County.....	66

Carroll County.....	66
Cecil County.....	67
Charles County.....	67
Dorchester County.....	68
Frederick County.....	69
Garrett County.....	70
Harford County.....	71
Howard County.....	72
Kent County.....	74
Montgomery County.....	75
Prince George’s County.....	80
Queen Anne’s County.....	86
Somerset County.....	86
St. Mary’s County.....	86
Talbot County.....	87
Washington County.....	87
Wicomico County.....	88
Worcester County.....	89

Appendix A. 2000 Census Population Counts by Existing (1991) Congressional District (As Adopted by Chapter 4 of the 2 <sup>nd</sup> Special Session October 23, 1991).....	91
A1 Summary-Total Population by Single Race Alone and Hispanic Origin.	91
A2 Total Population, 2000 and Variance from Ideal.....	92

A3	Total Population by Single Race Alone and Hispanic Origin and Variance from Ideal.....	93
Appendix B.	2000 Census Population Counts by Existing 1992 Legislative District and (As Approved by the Fedreal Court, April 5 <sup>th</sup> , 1994).....	95
B1	Summary-Total Population by Single Race Alone and Hispanic Origin.	95
B2	Total Population 2000 and Variance from Ideal.....	99
B3	Total Population by Single Race Alone and Hispanic Origin and Variance from Ideal.....	103

Date May 15, 2001

### **A MESSAGE FROM THE SECRETARY**

This report contains precinct (VTD) population counts for the twenty-three counties and Baltimore City. The counts shown are derived from the 2000 Decennial Census: **Public Law (P.L.) 94-171 Data for Maryland** prepared by the U.S. Bureau of the Census.

The Maryland Department of Planning has completed its review of the Census Bureau's coding of the individual census blocks (the smallest geographic areas for which population counts are available) to precincts (census voting districts, VTDs). Based on minor errors identified through this review, corrections have been made to a few of the precinct boundaries and population counts. The population count for the remaining precincts are unchanged as are the counts for the state, counties and Baltimore City.

The precinct (census voting district) population counts provided in this report are based on precinct boundaries provided by the local boards of elections. The precinct boundaries must conform to features acceptable to the U.S. Bureau of the Census. In some instances (146 of the 1670 precincts) this requirement could not be met, resulting in voting district boundaries that are slightly different than the true precinct boundaries. All voting district boundaries used to derive the precinct counts were reviewed and certified by the local board of elections. The precincts contained in this listing conform to boundaries as they existed in April 1, 2000.

Included at the end of the precinct report are the summaries of the 2000 population counts by existing congressional district (Appendix A) and state legislative district and subdistrict (Appendix B). These summaries are prepared by aggregating the individual precinct counts based on "membership lists" which assign each precinct to its respective congressional and state legislative district or subdistrict. This membership information is shown in columns 1 and 2 of the detailed precinct listing that appears in the body of this report.




In addition to the paper listing, the precinct counts are available in an electronic format. Detailed counts are available from the P.L. 94-171 file for individual tabulation blocks within precincts. Also available are electronic and paper copies of the census and Maryland Department of Planning maps outlining voting precincts for counties, as well as detailed voting district block maps. These products can be obtained by contacting the Maryland Department of Planning. Members and staff of the Maryland General Assembly should contact Karl Aro, Executive Director, Department of Legislative Services.

Please direct inquires about data contained in this report to Nasrin Rahman, Maryland Department of Planning.


## CERTIFICATION OF DATA

Maryland 2000 census population counts by county and election precinct (census voting district, VTD) as contained in this report are the official data released to Maryland. The counts are derived from the Census 2000 Redistricting Data (P.L. 94-171) Summary File for Maryland prepared by the U.S. Bureau of the Census and released on March 19, 2001.




---

John T. Willis, Secretary of State  
State of Maryland, Executive Department



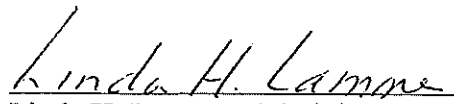
---

Harriett Tregoning, Secretary  
Maryland Department of Planning



---

Karl S. Aro, Executive Director  
Maryland Department of Legislative Services



---

Linda H. Lamone, Administrator  
Maryland State Board of Elections



## ACKNOWLEDGMENT

This report was prepared by the Maryland Department of Planning with the cooperation and support of the Maryland State Board of Elections. Participating staff include Mike Lettre, Nasrin Rahman and Amy Chen of the Maryland Department of Planning, Linda Lamone and Donna Duncan of the Maryland State Board of Elections.

Special thanks are extended to the Boards of Elections of the 23 counties and Baltimore City. Mapping and verifying precinct boundaries on unfamiliar maps is a tedious and time-consuming effort. Nevertheless, our visits and phone calls to the local boards were always warmly received. We thank them for their gracious cooperation and assistance throughout the 2000 Census process.



## REDISTRICTING DATA and PRODUCTS

### A. Derivation of Precinct Counts

The census voting district (vtd) counts presented in this report are derived from the 2000 Decennial Census: **Public Law (P.L.) 94-171 Data for Maryland**, prepared by the Bureau of the Census and received by the State of Maryland on March 19, 2001.

The U.S. Bureau of the Census is required under Public Law (P.L.) 94-171, enacted by Congress in 1975, to provide census data to state governments. It specifies that within a year following Census Day (by April 1, 2001), the Census Bureau must send to the Governor and legislature of each state the population data needed to redraw congressional and state legislative district.

To meet the legal requirements, the Census Bureau created the 2000 a program to allow states to receive census data for voting districts (election precincts in Maryland). Maryland participated fully in this program. Specifically, the Maryland Department of Planning outlined the boundaries of voting districts (precincts) on census maps. In accordance with guidelines established by the Census Bureau, the precincts had to follow census tabulation block boundaries (census tabulation blocks are the smallest geographic areas for which the Census Bureau reports population data).

Where the actual precinct boundaries did not follow census block boundaries, the closest available census block boundary was used to approximate the precinct (voting district). The mapped census voting district boundaries for each jurisdiction were reviewed and certified by the local boards of elections before they were reported to the Census Bureau.

The P.L. 94-171 data file Maryland received on March 19, 2001 contained 2000 census population data for voting districts (precincts) based on the boundaries as outlined on the census block maps.

Shortly after receiving the P.L. 94-171 data file and county block maps, the Maryland Department of Planning initiated its review of the Census Bureau's coding of census tabulation blocks to precincts. This review has been completed and resulted in the identification of a few errors affecting the boundaries used to tabulate the population counts for 7 of 1670 precincts in Maryland. The following types of errors were corrected:

1. A few census blocks were assigned to the wrong census voting district; and
2. In one instance (Calvert County), the local election board subsequently modified two precincts (two original precincts were split into two parts resulting in four precincts rather than the two original).

The affected precinct boundaries were corrected and the population counts were retabulated by correctly aggregating the Census Bureau P.L. 94-171 population counts for tabulation blocks in each of the seven impacted voting districts (precincts) . The population for all the remaining precincts (1663) as reported on the P.L. 94-171 data file are unchanged as are the counts for the state, counties and Baltimore City. A complete listing of the 2000 census counts by county and voting district (precinct) is found in the body of this report.

Also included in this report are summaries of the 2000 population counts by existing congressional districts (see Appendix A) and state legislative districts (See Appendix B). These summaries are prepared by aggregating the individual precinct counts to its respective congressional district and state legislative district (or subdistrict). It is shown in columns 1 and 2 of the detailed precinct listing that appears in the body of this report. **It is important to note that in a few instances the existing precincts (voting districts) may not conform exactly to congressional and state legislative district boundaries as adopted in 1991.**

## B. Precinct Population Data Items

The census data items for the state, counties and precincts as shown in this report are displayed in two parts. Part A, Table 2 (pages numbered 3 through 49) contain a count of all persons, one race alone (six race categories), two or more races, a count of all persons of Hispanic\Latino origin of any race and a count of total persons 18 years old and over (the voting age population). Part B, Table 3 (pages numbered 50 through 96) repeats the count of all persons and the count of total persons 18 years old and over (the voting age population) and is followed by a count of persons 18 years old and over by one race alone (six race categories), 18 years old and over two or more races and persons 18 years old and over of Hispanic\Latino origin.

Persons of Hispanic\Latino origin are not a race category and instead are a subset of the total population. The sum of persons in the six race categories plus persons of two or more races equals the total population. Not included in this report, but available on the P. L. 94-171 data file, are counts of persons of all 57 race combination of two or more races.

## C. Definitions of P.L. 94-171 Data Items

### 1. *Race*

The data on race that appears in the P.L. 94-171 file were derived from answers to

the question on race that was asked of all persons. The concept of race as used by the Census Bureau reflects self-identification by people according to the race or races with which they closely identify. These categories are socio-political constructs and should not be interpreted as being scientific or anthropological in nature. Further, the race categories include both racial and national-origin groups.

The racial classifications used by the Census Bureau adhere to the October 30, 1997, Federal Register Notice entitled, “Revisions to the Standards for the Classification of Federal Data on Race and Ethnicity” issued by the Office of Management and Budget(OMB). These standard govern the categories used to collect and present federal data on race and ethnicity. The OMB requires five minimum categories (American Indian and Alaska Native, Asian, Black or African American, Native Hawaiian and Other Pacific Islander, and White) for race. The race categories are described in the report with a sixth category, “Some other Race” added as approved by the OMB. In addition to the six race groups, the OMB also states that respondents should be offered the option of selecting one or more races.

**White** - A person having origins in any of the original people of Europe, the Middle East, or North Africa. It includes those who indicated their race as “White” or reported entries such as Irish, German, Italian, Lebanese, New Easterner, Arab, or Polish.

**Black or African American**- A person having origins in any of the Black racial groups of Africa. It includes who indicated their race as “Black, African American or Negro” or reported written entries such as African American, Afro-American, Kenyan, Nigerian, or Haitian.

**American Indian and Alaska Native** - A person having origin in any of the original peoples of North and South America (including Central America) and who maintain tribal affiliation or community attachment.

**Asian** - A person having origins in any of the original people of the Far East, Southeast Asia, or the Indian subcontinent including, for example Cambodia, China, India, Japan, Korea, Malaysia, Pakistan, the Philippine Island, Thailand, and Vietnam. It includes “Asian Indian,” “Malaysia,” “Filipino,” “Korean,” “Japanese,” “Vietnamese,” and “Other Asian.”

**Hawaiian and Other Pacific Islander** - A person having origins in any of the original peoples of Hawaii, Guam, Samoa, or other Pacific Islands. Asian or Chamorro,” “Samoan,” and “Other Pacific Islander,”

**Some other Race** - Includes all other responses not included in the “White,” “Black or African American,” “American Indian and Alaska Native,” “Asian,”



and “Native Hawaiian and Other Pacific Islander” race categories described above. Respondents providing write-in entries such as multiracial, mixed, interracial, Wesort, or a Hispanic/Latino group (for example Mexican, Cuban or Puerto Rican) in the “Some other race” category are included here.

**Two or more races** - People may have chosen to provide two or more races either by checking two or more race response check boxes, by providing multiple write-in responses, or by some combination of check boxes and write-in responses. There are 57 possible combinations of two or more races based on the race categories of the above six races.

## 2. *Hispanic or Latino*

*(Persons who identify their origin as Spanish, Hispanic or Latino may be of any race)*

The data on Hispanic or Latino population were derived from answers to a question that was asked of all persons on the 2000 census questionnaire. The terms “Spanish,” Hispanic origin,” and “Latino” are used interchangeably. Some respondents identify with all three terms while others may identify with only one of these three specific terms. People who identify with the terms “Spanish,” “Hispanic,” or “Latino” are those who classify themselves in one of the specific Spanish, Hispanic, or Latino categories listed on the questionnaire - “Mexican, Mexican American, Chicano,” “Puerto Rican,” or “Cuban” - as well as those who identify with one of the specific origins listed on the questionnaire but indicated that they are “other Spanish/Hispanic/Latino,” their origins are from Spain, Spanish-speaking countries of Central or South America, the Dominican Republic or people identifying themselves generally as Spanish, Spanish American, Hispanic, Hispano, Latino and so on. All write-in responses to the “other Spanish/Hispanic/Latino” category were coded.

Origin can be viewed as the heritage, nationality group, lineage, or country of birth of the person or the person’s parents or ancestors before their arrival in the United States.

## 3. *Age*

The data on age (specifically person of voting age, 18 years and older) were derived from answers to a question that was asked of all persons. The age classification is based on the age of the person in complete years as of April 1, 2000.

#### **4. P.L. 94-171 Data Products**

The voting district (precinct) counts shown in this report are available from the Maryland Department of Planning in electronic form for use with personal computer spreadsheet software.

In addition, the full P.L. 94-171 CD-ROM can be ordered through the Census Bureau. A variety of other electronic formats are available including individual tabulation block files.

For more information on the P.L. 94-171 data, Contact Nasrin Rahman, Maryland Department of Planning.

#### **5. Map Products**

There are three map types that support the Public Law (P.L.) 94-171 program. The Census Bureau's (item 1 & 2 below) products can be ordered as paper plots or as electronic files in two format, Adobes Portable Document Format (PDF) and Hewlett Packard Graphic Language 2 (HP-GL/2 on DVD). The pdf is available through the Census Bureau American Fact Finder and as CD-ROM products. The Maryland Department of Planning has prepared individual maps for each of the 23 counties and Baltimore City with overlay of the precinct (voting district) boundaries. These maps (see item 3 below) can be ordered as paper plots or as electronic files, PDF format.

##### **1. P.L.94-171 County Block Map (2000) - Census Bureau**

These maps show the greatest detail and most complete set of geographic information. The large-scale maps depict the smallest geographic entities for which the Census Bureau presents population count data, census blocks. The maps show the boundaries, names, and codes for American Indian/Alaska Native/Hawaiian home land areas, county subdivision, places, census tracts, blocks and for this series, voting districts (precincts) as delineated by the U.S. Census Bureau. For each county the map set is at the same scale while maps for adjacent counties may be at different scales. Each county is covered by an index map, one or more parent sheets at a single scale, and when necessary, inserts at larger scale( depending on the density of the block pattern). For the entire State of Maryland there are 698 map sheets including inserts (size app. 33" x 36").

2. **P.L. 94-171 Voting District Outline Maps (2000) - Census Bureau**

These county-based maps show the boundaries and codes for voting district as delineated by the state in Phase 2, Voting District Project. The feature underlying these boundaries and the names of these features are also shown. The scales of the maps are optimized to keep the number of maps sheets for each area to a minimum, but the scale and number of sheets vary by the areal size of the county. The maps may include one or more insets for densely settled areas. There are 92 map sheets, including inserts covering the entire State of Maryland (size approx. 33" x 36").

3. **P. L. 94-171 Voting District Jurisdiction Maps (2000) - Maryland Department of Planning**

This map set shows the boundaries for voting districts (precincts) for all 23 counties and Baltimore City individually. The base maps are Maryland State Highway Administration General Highway maps. Each General Highway map identifies major streets, roadways, area designations and roadside culture. The voting districts (precincts) are labeled using the Census Bureau voting district codes. The scale of the map set is 1:100,00 except for Baltimore City (1:24,000).

Copies of these maps can be ordered through the Census Bureau or the Maryland Department of Planning. Members of the Maryland General Assembly should call Karl Aro, Department of Legislative Services at (410) 946-5200 or (301) 970-5200

For more information on the P.L. 94-171 maps, call Nasrin Rahman at (410) 767- 4211.

Note: in preparing this section, materials from the 2000 Census Decennial file and publication were used: **Public Law (P.L.) 94-171 Data for Maryland and its Technical Documentation** prepared by the Bureau of the Census --Washington: The Bureau [producer and distributor], February 2001.

## 2000 CENSUS PRECINCT COUNTS

The following pages contain precinct population counts for Maryland's twenty-three counties and Baltimore City. The counts shown are derived from the 2000 Decennial Census: **Public Law (P. L.) 94-171 Data for Maryland** prepared by the U.S. Bureau of the Census .

The Maryland Department of Planning has completed its review of the Census Bureau's coding of the individual census blocks (the smallest geographic areas for which population counts are available) to precincts (census voting districts, VTDs). Based on minor errors identified through this review, corrections have been made to a few of the precinct boundaries and their population counts. The population of the remaining precincts are unchanged as are the counts for the state, counties and Baltimore City.

The precincts (census voting district) counts provided in this report are based on precinct boundaries provided by the local boards of elections. The precinct boundaries must conform to features acceptable to the U.S. Bureau of the Census. In some instances (146 of 1670 precincts, see Table 1) this requirement could not be met, resulting in voting district boundaries that are slightly different than the true precinct boundaries (See Table 2 and 3, column 5). All boundaries used to derive the precinct counts were reviewed and certified by the local board of elections. The precincts contained in this listing conform to boundaries as they existed in April 1, 2000.

Table 1

**MARYLAND 2000 CENSUS VOTING DISTRICTS, VTD**  
(PRECINCTS) BY JURISDICTION  
SUMMARY REPORT

JURISDICTION	TOTAL VTDs	ACTUAL	PSEUDO
ALLEGANY	36	28	8
ANNE ARUNDEL	166	148	18
BALTIMORE CITY	325	279	46
BALTIMORE	187	179	8
CALVERT	17	13	4
CAROLINE	9	9	0
CARROLL	43	43	0
CECIL	14	14	0
CHARLES	28	28	0
DORCHESTER	38	34	4
FREDERICK	51	49	2
GARRETT	19	19	0
HARFORD	57	57	0
HOWARD	85	85	0
KENT	10	8	2
MONTGOMERY	227	204	23
PRINCE GEORGE'S	199	195	4
QUEEN ANNE'S	11	9	2
SOMERSET	21	17	4
ST. MARY'S	22	18	4
TALBOT	16	14	2
WASHINGTON	43	36	7
WICOMICO	34	26	8
WORCESTER	12	12	0
<b>TOTAL</b>	<b>1670</b>	<b>1524</b>	<b>146</b>

\* NOTE:

(1) Calvert County Precinct 02-006 (New) was formerly part of 2-003 and precinct 3-005 (new) was formerly part of 3-002 . These two new precincts (02-006 and 3-005) are not shown in the U.S. Bureau of the Census 2000 TIGER/Line map file. These 2 VTDs are included in the above table.

(2) After reviewing and correcting the U.S. Bureau of the Census final 2000 V.D. boundary file additional precincts were identified as pseudo: Montgomery County precinct 04-014 and 04-129 and Baltimore County precinct 08-006 and 08-011.

*Prepared by Maryland Department of Planning  
Planning Data Services, Redistricting  
February, 2001*

**Table 2**

2000 CENSUS COUNTS by JURISDICTION and PRECINCT( Census Voting District)-TOTAL POPULATION by SINGLE RACE ALONE, TWO or MORE RACES and HISPANIC ORIGIN and 1991 CONGRESSIONAL \ 1992 LEGISLATIVE DISTRICTS.

CNG91 - 1991 Congressional District, As Approved by Chapter 4 of the 2nd Special Session, October 23, 1991

LEG92 - 1992 Legislative District, As Approved by the Federal Court, April 5th, 1994

VTDTYPE: A - VTD follow True\Actual Precinct lines. P - Psuedo are those instances alternative features on the Census Bureau maps were used to approximate a portion of the True Precinct line

Note: The precincts with an asterisk after the Precinct Name reflect corrections to the precinct as reported in the U.S.Census Bureau 2000 P.L.94-171 file.

CNG91	LEG92	PRECINCT NAME	CORRECTED		PERSON	BLACK OR	AMERICAN		NATIVE		SOME	HISPANIC	TOTAL		
			COUNTY/ VOTING DISTRICT	VTD			PERSON OF ONE	AFRICAN AMERICAN	INDIAN & ALASKA NATIVE	HAWAIIAN & OTHER PACIFIC				OTHER	TWO OR MORE LATINO (OF ANY RACE)
			(VTD)	TYPE	TOTAL PERSONS	RACE ALONE	WHITE ALONE	ALONE	ALONE	ALONE	ALONE	RACES	18+		
<b>8CD</b>	<b>63LD</b>	<b>Maryland Total</b>	<b>1670</b>	<b>146 (P)</b>	<b>5,296,486</b>	<b>5,192,899</b>	<b>3,391,308</b>	<b>1,477,411</b>	<b>15,423</b>	<b>210,929</b>	<b>2,303</b>	<b>95,525</b>	<b>103,587</b>	<b>227,916</b>	<b>3,940,314</b>
06	01C	Allegany Precinct 01-001	01-001	A	949	948	898	48	2	0	0	0	1	0	681
06	01C	Allegany Precinct 02-001	02-001	A	1,214	1,205	1,186	12	4	2	0	1	9	10	893
06	01C	Allegany Precinct 03-001	03-001	A	1,491	1,486	1,449	33	1	0	1	2	5	8	1,103
06	01C	Allegany Precinct 04-002	04-002	P	1,704	1,678	1,481	180	7	3	0	7	26	6	1,166
06	01C	Allegany Precinct 04-003	04-003	P	2,047	2,017	1,934	62	12	2	0	7	30	14	1,530
06	01C	Allegany Precinct 04-004	04-004	P	1,958	1,943	1,911	31	0	0	0	1	15	10	1,582
06	01C	Allegany Precinct 04-005	04-005	P	1,279	1,256	1,226	24	0	6	0	0	23	5	985
06	01C	Allegany Precinct 04-008	04-008	P	2,032	2,005	1,931	70	2	1	0	1	27	8	1,591
06	01C	Allegany Precinct 05-004	05-004	A	1,776	1,769	1,698	66	3	1	0	1	7	8	1,344
06	01B	Allegany Precinct 05-006	05-006	A	897	893	890	1	2	0	0	0	4	5	668
06	01C	Allegany Precinct 06-001	06-001	P	2,012	1,983	1,820	134	3	13	4	9	29	15	1,619
06	01C	Allegany Precinct 06-003	06-003	P	970	953	906	35	2	7	0	3	17	10	781
06	01C	Allegany Precinct 06-005	06-005	P	1,541	1,527	1,384	46	5	90	0	2	14	20	1,197
06	01C	Allegany Precinct 06-006	06-006	A	1,972	1,965	1,931	26	0	5	0	3	7	8	1,568
06	01C	Allegany Precinct 07-001	07-001	A	3,715	3,706	2,496	1,200	1	8	0	1	9	6	3,223
06	01B	Allegany Precinct 07-002	07-002	A	3,143	3,120	3,058	25	2	28	0	7	23	27	2,373
06	01B	Allegany Precinct 08-001	08-001	A	2,903	2,896	2,879	9	3	5	0	0	7	8	2,270
06	01A	Allegany Precinct 09-001	09-001	A	1,440	1,440	1,435	2	1	1	1	0	0	0	1,130
06	01A	Allegany Precinct 10-001	10-001	A	2,283	2,270	2,248	11	7	2	1	1	13	7	1,748
06	01B	Allegany Precinct 11-001	11-001	A	1,102	1,099	1,074	16	2	7	0	0	3	2	907
06	01B	Allegany Precinct 12-001	12-001	A	3,493	3,466	3,344	79	3	20	5	15	27	29	2,848
06	01B	Allegany Precinct 13-001	13-001	A	2,617	2,611	2,588	7	0	4	0	12	6	17	2,001
06	01C	Allegany Precinct 14-001	14-001	A	1,106	1,094	1,008	78	3	5	0	0	12	12	919
06	01C	Allegany Precinct 16-001	16-001	A	3,568	3,548	2,607	924	3	12	1	1	20	169	3,113

CNG91	LEG92	PRECINCT NAME	CORRECTED		PERSON	BLACK OR	AMERICAN	INDIAN &	NATIVE	HAWAIIAN	SOME	HISPANIC	TOTAL			
			COUNTY/ VOTING DISTRICT (VTD)	VTD TYPE										OF ONE RACE ALONE	AFRICAN AMERICAN ALONE	ALASKA NATIVE ALONE
06	01A	Allegany Precinct	18-001	18-001	A	2,107	2,102	2,089	3	1	6	0	3	5	5	1,658
06	01B	Allegany Precinct	20-001	20-001	A	2,185	2,181	2,161	8	2	9	1	0	4	2	1,709
06	01C	Allegany Precinct	21-001	21-001	A	829	822	818	3	1	0	0	0	7	1	640
06	01C	Allegany Precinct	22-001	22-001	A	3,025	2,995	2,781	181	9	9	0	15	30	15	2,401
06	01B	Allegany Precinct	23-001	23-001	A	3,281	3,240	3,004	208	13	2	0	13	41	33	2,519
06	01B	Allegany Precinct	24-001	24-001	A	2,006	1,992	1,965	11	0	15	0	1	14	3	1,574
06	01B	Allegany Precinct	26-001	26-001	A	4,888	4,805	4,289	419	17	51	4	25	83	72	4,400
06	01B	Allegany Precinct	29-001	29-001	A	2,302	2,283	2,251	10	1	19	1	1	19	8	1,787
06	01B	Allegany Precinct	29-002	29-002	A	2,233	2,227	2,172	18	1	31	0	5	6	15	1,798
06	01C	Allegany Precinct	29-003	29-003	A	1,642	1,634	1,599	15	0	20	0	0	8	7	1,289
06	01B	Allegany Precinct	31-001	31-001	A	1,570	1,566	1,547	9	1	6	0	3	4	5	1,203
06	01B	Allegany Precinct	34-001	34-001	A	1,650	1,646	1,644	2	0	0	0	0	4	1	1,306
03	32	Anne Arundel Precinct	01-001	01-001	A	2,186	2,151	1,941	52	9	132	5	12	35	26	1,790
03	32	Anne Arundel Precinct	01-002	01-002	P	901	895	845	29	3	18	0	0	6	1	669
01	32	Anne Arundel Precinct	01-003	01-003	A	2,974	2,956	2,562	260	16	79	0	39	18	82	2,299
03	31	Anne Arundel Precinct	01-004	01-004	A	2,704	2,663	1,790	803	10	49	2	9	41	35	2,122
03	32	Anne Arundel Precinct	01-005	01-005	A	3,591	3,468	2,488	765	9	173	1	32	123	102	2,594
03	32	Anne Arundel Precinct	01-006	01-006	A	2,344	2,260	1,420	695	11	95	0	39	84	107	1,722
03	32	Anne Arundel Precinct	01-007	01-007	A	2,373	2,340	2,242	35	14	30	5	14	33	55	1,817
03	32	Anne Arundel Precinct	01-008	01-008	A	2,963	2,937	2,753	96	8	71	2	7	26	45	2,301
01	32	Anne Arundel Precinct	01-009	01-009	A	2,625	2,601	2,447	102	6	31	0	15	24	20	1,993
03	32	Anne Arundel Precinct	01-010	01-010	A	1,743	1,731	1,677	20	3	25	6	0	12	13	1,362
03	32	Anne Arundel Precinct	01-011	01-011	P	2,440	2,428	2,382	9	1	30	0	6	12	22	1,913
03	32	Anne Arundel Precinct	01-012	01-012	A	5,654	5,417	3,057	1,885	22	312	1	140	237	276	4,039
03	31	Anne Arundel Precinct	01-013	01-013	A	1,810	1,797	1,673	86	11	10	1	16	13	30	1,258
03	32	Anne Arundel Precinct	01-014	01-014	A	2,526	2,500	2,170	211	16	64	0	39	26	86	1,896
01	31	Anne Arundel Precinct	01-015	01-015	A	2,639	2,608	2,436	133	6	18	3	12	31	34	2,041
01	31	Anne Arundel Precinct	01-016	01-016	A	3,230	3,183	2,902	152	20	83	0	26	47	59	2,410
01	31	Anne Arundel Precinct	01-017	01-017	A	1,949	1,932	1,824	77	7	18	0	6	17	15	1,495
01	31	Anne Arundel Precinct	01-018	01-018	A	3,488	3,441	2,434	872	12	100	0	23	47	88	2,842
03	32	Anne Arundel Precinct	01-019	01-019	A	5,500	5,304	2,380	2,607	20	178	9	110	196	271	3,563
03	32	Anne Arundel Precinct	01-020	01-020	A	3,351	3,235	1,886	1,090	7	211	3	38	116	136	2,551
01	31	Anne Arundel Precinct	01-021	01-021	P	4,624	4,559	4,198	248	15	76	8	14	65	77	3,543
03	32	Anne Arundel Precinct	01-022	01-022	A	5,703	5,617	3,272	2,228	11	80	1	25	86	119	4,938
03	32	Anne Arundel Precinct	02-001	02-001	A	4,994	4,878	3,925	646	43	196	7	61	116	140	3,703
01	32	Anne Arundel Precinct	02-002	02-002	A	4,282	4,215	3,641	311	14	232	1	16	67	107	3,247
01	32	Anne Arundel Precinct	02-003	02-003	A	2,725	2,661	2,294	257	6	69	3	32	64	41	2,046

CNG91	LEG92	PRECINCT NAME			CORRECTED		PERSON	BLACK OR	AMERICAN	INDIAN &	NATIVE	HAWAIIAN	SOME	HISPANIC	TOTAL	
					COUNTY/ VOTING DISTRICT (VTD)	VTD TYPE										OF ONE RACE ALONE
01	32	Anne Arundel Precinct	02-004	02-004	A	2,608	2,560	1,944	530	4	64	1	17	48	78	1,965
01	32	Anne Arundel Precinct	02-005	02-005	A	3,593	3,514	2,869	464	3	124	3	51	79	208	2,797
01	32	Anne Arundel Precinct	02-006	02-006	A	2,249	2,224	2,081	64	8	52	2	17	25	29	1,683
01	32	Anne Arundel Precinct	02-007	02-007	A	2,872	2,837	2,452	269	16	87	1	12	35	33	2,175
01	31	Anne Arundel Precinct	02-008	02-008	A	3,255	3,200	3,018	92	12	67	3	8	55	40	2,493
01	32	Anne Arundel Precinct	02-009	02-009	A	3,682	3,574	2,242	989	20	269	1	53	108	103	2,573
01	31	Anne Arundel Precinct	02-010	02-010	P	2,725	2,686	2,365	250	9	46	0	16	39	38	2,104
01	32	Anne Arundel Precinct	02-011	02-011	P	2,250	2,217	1,996	150	2	56	0	13	33	66	1,716
01	31	Anne Arundel Precinct	02-012	02-012	A	2,723	2,677	2,501	95	10	41	1	29	46	64	2,041
01	32	Anne Arundel Precinct	02-013	02-013	A	1,728	1,704	1,509	128	9	46	0	12	24	45	1,263
01	32	Anne Arundel Precinct	02-014	02-014	A	5,173	5,021	3,072	1,555	18	291	10	75	152	186	4,069
01	32	Anne Arundel Precinct	02-015	02-015	A	3,167	3,119	2,184	752	10	139	0	34	48	102	2,220
01	32	Anne Arundel Precinct	02-016	02-016	A	1,917	1,885	1,735	82	1	38	0	29	32	47	1,492
01	32	Anne Arundel Precinct	02-017	02-017	A	4,687	4,553	3,129	1,007	12	305	6	94	134	218	3,536
01	32	Anne Arundel Precinct	02-018	02-018	A	2,770	2,706	2,142	364	10	140	5	45	64	85	2,056
01	31	Anne Arundel Precinct	02-019	02-019	P	3,750	3,615	2,444	914	24	159	5	69	135	177	2,995
01	33	Anne Arundel Precinct	02-020	02-020	A	1,111	1,093	1,044	35	4	10	0	0	18	3	845
01	32	Anne Arundel Precinct	02-021	02-021	A	2,093	2,056	1,879	79	3	66	9	20	37	49	1,581
02	31	Anne Arundel Precinct	03-001	03-001	A	2,893	2,862	2,686	117	5	45	0	9	31	49	1,973
01	31	Anne Arundel Precinct	03-002	03-002	A	1,995	1,973	1,938	4	6	16	0	9	22	19	1,556
01	31	Anne Arundel Precinct	03-003	03-003	A	4,126	4,081	3,922	90	9	37	0	23	45	50	2,924
01	31	Anne Arundel Precinct	03-004	03-004	A	3,961	3,899	3,564	229	28	48	1	29	62	74	2,778
01	31	Anne Arundel Precinct	03-005	03-005	A	5,049	4,980	3,615	1,226	20	96	1	22	69	89	3,535
01	31	Anne Arundel Precinct	03-006	03-006	A	3,364	3,325	2,936	310	11	51	2	15	39	49	2,486
01	31	Anne Arundel Precinct	03-007	03-007	A	3,232	3,193	2,997	126	7	49	0	14	39	57	2,270
01	31	Anne Arundel Precinct	03-008	03-008	A	3,901	3,850	3,069	674	21	63	2	21	51	77	2,911
02	31	Anne Arundel Precinct	03-009	03-009	A	2,566	2,548	2,347	130	7	57	3	4	18	38	1,822
02	31	Anne Arundel Precinct	03-010	03-010	A	2,692	2,673	2,600	41	9	22	1	0	19	8	2,006
02	31	Anne Arundel Precinct	03-011	03-011	A	3,048	3,026	2,964	8	16	33	2	3	22	21	2,350
02	31	Anne Arundel Precinct	03-012	03-012	A	2,840	2,822	2,763	36	7	10	0	6	18	23	2,141
02	31	Anne Arundel Precinct	03-013	03-013	A	2,831	2,805	2,647	118	5	22	1	12	26	45	2,182
01	31	Anne Arundel Precinct	03-014	03-014	A	2,362	2,356	2,317	22	4	8	5	0	6	18	1,786
02	31	Anne Arundel Precinct	03-015	03-015	A	2,008	1,996	1,976	3	3	8	0	6	12	25	1,552
02	31	Anne Arundel Precinct	03-016	03-016	A	3,111	3,064	2,880	136	6	38	0	4	47	21	2,124
02	31	Anne Arundel Precinct	03-017	03-017	A	2,742	2,714	2,638	40	13	17	2	4	28	18	2,072
02	31	Anne Arundel Precinct	03-018	03-018	A	2,421	2,383	2,257	98	11	15	0	2	38	17	1,800
02	31	Anne Arundel Precinct	03-019	03-019	A	2,350	2,310	2,257	17	9	14	6	7	40	22	1,744



CNG91	LEG92	PRECINCT NAME	CORRECTED COUNTY/ VOTING DISTRICT (VTD)	VTD TYPE	TOTAL PERSONS	PERSON OF ONE RACE ALONE	WHITE ALONE	BLACK OR AFRICAN AMERICAN ALONE	AMERICAN INDIAN & ALASKA NATIVE ALONE	NATIVE HAWAIIAN & OTHER PACIFIC ISLANDER	SOME OTHER RACE ALONE	TWO OR MORE RACES	HISPANIC OR LATINO (OF ANY RACE)	TOTAL PERSONS 18+		
02	31	Anne Arundel Precinct	03-020	03-020	A	2,161	2,137	2,077	38	2	15	0	5	24	22	1,645
02	31	Anne Arundel Precinct	03-021	03-021	A	3,624	3,564	3,246	202	32	60	3	21	60	67	2,510
02	31	Anne Arundel Precinct	03-022	03-022	A	2,132	2,091	1,759	283	7	40	0	2	41	19	1,587
02	31	Anne Arundel Precinct	03-023	03-023	A	2,223	2,196	2,127	48	8	11	0	2	27	18	1,622
01	31	Anne Arundel Precinct	03-024	03-024	A	3,333	3,307	3,131	92	20	37	10	17	26	51	2,517
05	32	Anne Arundel Precinct	04-001	04-001	A	3,189	3,102	1,810	1,017	16	201	1	57	87	145	2,300
01	33	Anne Arundel Precinct	04-002	04-002	A	4,258	4,127	3,166	707	16	188	5	45	131	134	3,106
01	33	Anne Arundel Precinct	04-003	04-003	A	2,471	2,425	2,136	197	10	56	0	26	46	53	1,828
01	33	Anne Arundel Precinct	04-004	04-004	P	1,721	1,697	1,559	88	5	38	0	7	24	15	1,368
05	33	Anne Arundel Precinct	04-005	04-005	A	3,274	3,202	2,629	470	8	56	1	38	72	70	2,180
01	33	Anne Arundel Precinct	04-006	04-006	P	2,031	2,002	1,722	231	15	27	0	7	29	35	1,567
03	33	Anne Arundel Precinct	04-007	04-007	A	12,131	11,560	7,184	3,514	57	404	28	373	571	1,054	7,528
05	33	Anne Arundel Precinct	04-008	04-008	A	2,292	2,252	1,977	202	12	36	0	25	40	37	1,721
05	32	Anne Arundel Precinct	04-009	04-009	A	9,070	8,881	3,648	4,686	18	452	6	71	189	227	7,794
03	32	Anne Arundel Precinct	04-010	04-010	A	2,542	2,493	2,039	344	2	86	1	21	49	51	1,874
05	33	Anne Arundel Precinct	04-011	04-011	A	3,076	2,976	2,200	589	17	125	8	37	100	128	2,198
01	32	Anne Arundel Precinct	04-012	04-012	A	283	283	276	3	2	2	0	0	0	2	215
01	33	Anne Arundel Precinct	04-013	04-013	A	1,906	1,882	1,743	85	7	31	9	7	24	46	1,434
01	33	Anne Arundel Precinct	04-014	04-014	A	2,525	2,486	2,356	98	11	11	1	9	39	45	1,942
01	33	Anne Arundel Precinct	04-015	04-015	A	2,538	2,515	2,457	19	8	26	1	4	23	25	2,022
01	33	Anne Arundel Precinct	04-016	04-016	A	1,634	1,620	1,578	24	0	17	0	1	14	13	1,256
05	32	Anne Arundel Precinct	04-017	04-017	A	4,072	3,963	2,681	986	19	198	1	78	109	198	3,049
03	33	Anne Arundel Precinct	04-018	04-018	A	5,173	5,010	1,243	3,425	22	244	6	70	163	186	3,079
01	33	Anne Arundel Precinct	04-019	04-019	A	3,835	3,701	2,169	1,254	21	181	5	71	134	231	2,746
05	33	Anne Arundel Precinct	04-020	04-020	A	5,085	4,941	4,081	659	14	148	2	37	144	156	3,853
01	30	Anne Arundel Precinct	05-001	05-001	A	2,314	2,289	1,945	327	3	9	2	3	25	19	1,750
01	30	Anne Arundel Precinct	05-002	05-002	A	2,630	2,580	2,190	336	4	37	1	12	50	52	1,881
01	30	Anne Arundel Precinct	05-003	05-003	A	2,396	2,370	2,153	160	4	46	3	4	26	39	1,676
01	30	Anne Arundel Precinct	05-004	05-004	A	2,758	2,729	2,583	93	4	32	0	17	29	45	2,066
01	33	Anne Arundel Precinct	05-005	05-005	A	2,124	2,099	1,905	158	1	30	0	5	25	15	1,578
01	33	Anne Arundel Precinct	05-006	05-006	A	1,932	1,923	1,886	2	3	27	0	5	9	32	1,413
01	33	Anne Arundel Precinct	05-007	05-007	A	2,128	2,118	1,985	24	4	93	0	12	10	26	1,497
01	33	Anne Arundel Precinct	05-008	05-008	A	2,485	2,462	2,224	130	2	93	0	13	23	43	1,682
02	31	Anne Arundel Precinct	05-009	05-009	A	2,331	2,308	2,227	52	3	19	0	7	23	27	1,686
02	31	Anne Arundel Precinct	05-010	05-010	A	2,694	2,673	2,411	192	0	55	1	14	21	30	1,865
01	30	Anne Arundel Precinct	05-011	05-011	A	2,673	2,642	2,436	152	3	32	1	18	31	64	1,977
01	33	Anne Arundel Precinct	05-012	05-012	A	2,366	2,338	1,980	226	10	118	0	4	28	23	1,742

CNG91	LEG92	PRECINCT NAME	CORRECTED		PERSON	BLACK OR	AMERICAN	INDIAN &	NATIVE	HAWAIIAN	SOME	HISPANIC	TOTAL			
			COUNTY/ VOTING DISTRICT (VTD)	VTD TYPE										OF ONE RACE ALONE	AFRICAN AMERICAN ALONE	ALASKA NATIVE ALONE
01	30	Anne Arundel Precinct	05-013	05-013	A	2,289	2,274	2,229	9	1	28	1	6	15	40	1,657
02	31	Anne Arundel Precinct	05-014	05-014	A	2,519	2,504	2,384	53	0	63	3	1	15	26	1,865
01	33	Anne Arundel Precinct	05-015	05-015	A	3,303	3,273	3,078	33	3	151	0	8	30	45	2,166
02	31	Anne Arundel Precinct	05-016	05-016	A	1,694	1,682	1,628	16	7	28	0	3	12	9	1,246
01	30	Anne Arundel Precinct	05-017	05-017	A	2,836	2,803	2,693	54	2	26	1	27	33	69	2,080
01	30	Anne Arundel Precinct	05-018	05-018	A	3,320	3,259	2,920	252	6	66	1	14	61	68	2,331
01	33	Anne Arundel Precinct	05-019	05-019	A	1,965	1,947	1,895	10	0	33	5	4	18	13	1,490
01	30	Anne Arundel Precinct	05-020	05-020	A	2,928	2,865	2,442	327	3	58	1	34	63	123	2,148
01	30	Anne Arundel Precinct	05-021	05-021	A	3,834	3,728	3,333	269	9	84	0	33	106	81	2,480
01	30	Anne Arundel Precinct	05-022	05-022	A	2,873	2,836	2,670	111	5	34	5	11	37	53	1,991
01	30	Anne Arundel Precinct	05-023	05-023	A	1,685	1,676	1,616	30	4	18	1	7	9	22	1,269
01	33	Anne Arundel Precinct	05-024	05-024	A	1,864	1,846	1,763	37	4	34	1	7	18	21	1,339
01	33	Anne Arundel Precinct	05-025	05-025	A	2,429	2,390	2,194	104	3	60	2	27	39	41	1,841
01	30	Anne Arundel Precinct	05-026	05-026	A	3,176	3,124	2,720	324	11	43	0	26	52	79	2,228
01	30	Anne Arundel Precinct	05-027	05-027	A	1,951	1,924	1,865	22	2	26	0	9	27	36	1,488
01	30	Anne Arundel Precinct	05-028	05-028	A	2,183	2,162	2,036	72	5	33	0	16	21	38	1,726
01	30	Anne Arundel Precinct	06-001	06-001	P	2,095	2,068	1,802	189	5	18	1	53	27	120	1,697
01	30	Anne Arundel Precinct	06-002	06-002	P	1,614	1,596	1,503	62	0	13	1	17	18	44	1,300
01	30	Anne Arundel Precinct	06-003	06-003	P	3,066	2,996	678	2,114	7	48	0	149	70	466	2,096
01	30	Anne Arundel Precinct	06-004	06-004	P	1,914	1,891	1,486	328	3	48	0	26	23	79	1,572
01	30	Anne Arundel Precinct	06-005	06-005	A	2,545	2,525	1,783	674	3	53	1	11	20	56	1,719
01	30	Anne Arundel Precinct	06-006	06-006	A	2,137	2,071	1,288	647	3	52	0	81	66	139	1,762
01	30	Anne Arundel Precinct	06-007	06-007	A	2,157	2,141	1,246	835	2	33	1	24	16	46	1,549
01	30	Anne Arundel Precinct	06-008	06-008	A	2,067	2,053	1,829	203	3	15	0	3	14	24	1,829
01	30	Anne Arundel Precinct	06-009	06-009	A	2,277	2,229	2,080	113	2	25	0	9	48	30	1,750
01	30	Anne Arundel Precinct	06-010	06-010	A	1,602	1,591	1,373	170	2	25	0	21	11	50	1,315
01	30	Anne Arundel Precinct	06-011	06-011	A	5,665	5,560	5,022	319	16	121	6	76	105	308	5,400
01	30	Anne Arundel Precinct	06-012	06-012	A	2,956	2,920	1,922	927	1	61	0	9	36	70	2,144
01	30	Anne Arundel Precinct	06-013	06-013	P	2,100	2,056	1,458	496	3	43	0	56	44	456	1,737
01	30	Anne Arundel Precinct	06-014	06-014	P	2,375	2,310	1,531	493	8	80	3	195	65	427	1,973
01	30	Anne Arundel Precinct	06-015	06-015	P	3,347	3,276	380	2,751	4	38	0	103	71	192	2,117
01	30	Anne Arundel Precinct	06-016	06-016	A	2,142	2,084	1,025	980	3	51	0	25	58	58	1,621
01	30	Anne Arundel Precinct	06-017	06-017	A	1,967	1,935	1,606	221	6	62	2	38	32	65	1,735
01	30	Anne Arundel Precinct	06-018	06-018	A	1,955	1,930	1,612	262	7	40	1	8	25	47	1,737
01	33	Anne Arundel Precinct	06-019	06-019	A	2,075	2,066	1,974	77	0	15	0	0	9	25	1,859
01	33	Anne Arundel Precinct	06-020	06-020	A	1,681	1,672	1,641	21	3	7	0	0	9	10	1,616
01	33	Anne Arundel Precinct	06-021	06-021	A	2,934	2,901	2,708	83	8	92	2	8	33	33	2,337

CNG91	LEG92	PRECINCT NAME	CORRECTED		PERSON	BLACK OR	AMERICAN	NATIVE	HISPANIC	TOTAL						
			COUNTY/ VOTING DISTRICT (VTD)	VTD TYPE							OF ONE RACE ALONE	AFRICAN AMERICAN ALONE	INDIAN & ALASKA NATIVE ALONE	HAWAIIAN & OTHER PACIFIC ISLANDER	SOME OTHER RACE OR MORE RACES	TWO OR LATINO (OF ANY RACE)
01	30	Anne Arundel Precinct	06-022	06-022	A	4,710	4,627	3,825	672	17	65	8	40	83	125	4,181
01	30	Anne Arundel Precinct	06-023	06-023	A	2,001	1,976	1,873	60	1	29	0	13	25	35	1,531
01	30	Anne Arundel Precinct	06-024	06-024	A	3,381	3,325	2,596	663	4	50	6	6	56	42	2,527
01	30	Anne Arundel Precinct	06-025	06-025	A	2,568	2,542	2,470	34	0	22	1	15	26	52	2,114
01	30	Anne Arundel Precinct	06-026	06-026	A	1,921	1,918	1,865	21	3	27	1	1	3	8	1,692
05	27B	Anne Arundel Precinct	07-001	07-001	A	2,786	2,748	2,617	101	6	10	0	14	38	16	2,207
05	27B	Anne Arundel Precinct	07-002	07-002	A	3,423	3,374	3,146	210	4	10	1	3	49	42	2,471
05	30	Anne Arundel Precinct	07-003	07-003	A	3,816	3,759	3,336	364	17	20	0	22	57	51	2,808
05	30	Anne Arundel Precinct	07-004	07-004	A	3,008	2,983	2,521	441	10	10	0	1	25	47	2,237
05	30	Anne Arundel Precinct	07-005	07-005	A	3,619	3,571	3,457	81	6	20	0	7	48	65	2,741
05	30	Anne Arundel Precinct	07-006	07-006	A	3,079	3,042	2,980	32	9	14	0	7	37	33	2,283
05	33	Anne Arundel Precinct	07-007	07-007	A	2,798	2,776	2,649	81	18	10	5	13	22	40	2,070
05	33	Anne Arundel Precinct	07-008	07-008	A	2,600	2,566	2,198	353	5	10	0	0	34	40	1,920
05	27B	Anne Arundel Precinct	07-009	07-009	A	4,119	4,035	3,301	672	25	19	4	14	84	37	3,062
05	30	Anne Arundel Precinct	07-010	07-010	P	3,458	3,404	3,048	307	12	23	1	13	54	63	2,607
05	33	Anne Arundel Precinct	07-011	07-011	A	3,507	3,481	3,270	146	16	36	1	12	26	74	2,674
05	33	Anne Arundel Precinct	07-012	07-012	A	2,944	2,908	2,807	61	0	37	0	3	36	70	2,175
05	33	Anne Arundel Precinct	07-013	07-013	A	3,360	3,329	3,193	54	9	61	3	9	31	68	2,480
05	33	Anne Arundel Precinct	07-014	07-014	A	2,927	2,904	2,719	106	5	52	5	17	23	68	2,146
05	33	Anne Arundel Precinct	07-015	07-015	A	2,278	2,249	2,123	57	1	52	1	15	29	58	1,774
05	33	Anne Arundel Precinct	07-016	07-016	A	2,755	2,731	2,506	156	9	51	0	9	24	65	2,254
05	33	Anne Arundel Precinct	07-017	07-017	A	2,693	2,648	2,401	155	4	63	0	25	45	75	1,889
01	33	Anne Arundel Precinct	07-018	07-018	A	3,122	3,079	2,763	210	9	77	2	18	43	71	2,118
05	30	Anne Arundel Precinct	07-019	07-019	P	3,635	3,598	3,483	84	3	24	0	4	37	59	2,727
05	33	Anne Arundel Precinct	07-020	07-020	A	2,695	2,633	2,338	212	11	54	0	18	62	64	1,915
05	27B	Anne Arundel Precinct	07-021	07-021	A	3,465	3,441	3,085	313	3	31	2	7	24	40	2,572
05	33	Anne Arundel Precinct	07-022	07-022	A	2,749	2,726	2,638	45	10	32	0	1	23	44	2,015
01	33	Anne Arundel Precinct	07-023	07-023	A	4,521	4,466	3,814	473	15	136	1	27	55	110	3,243
01	33	Anne Arundel Precinct	07-024	07-024	A	3,248	3,197	2,919	152	3	104	1	18	51	77	2,022
05	33	Anne Arundel Precinct	07-025	07-025	P	2,376	2,349	1,898	398	4	41	1	7	27	33	1,831
03	46	Baltimore City Precinct	01-001	01-001	A	2,016	1,976	1,232	546	29	38	2	129	40	223	1,520
03	46	Baltimore City Precinct	01-002	01-002	A	2,458	2,355	1,956	161	41	38	1	158	103	362	2,129
03	46	Baltimore City Precinct	01-003	01-003	P	1,898	1,851	1,728	41	17	25	2	38	47	90	1,686
03	46	Baltimore City Precinct	01-004	01-004	P	809	803	729	34	9	27	0	4	6	11	748
03	46	Baltimore City Precinct	01-005	01-005	A	1,525	1,500	1,420	49	8	12	0	11	25	36	1,405
03	46	Baltimore City Precinct	01-006	01-006	A	3,482	3,428	3,276	44	41	25	1	41	54	114	2,979
03	46	Baltimore City Precinct	02-001	02-001	A	1,683	1,608	940	417	46	45	1	159	75	313	1,318

CNG91	LEG92	PRECINCT NAME	CORRECTED COUNTY/ VOTING DISTRICT (VTD)	VTD TYPE	TOTAL PERSONS	PERSON	BLACK OR	AMERICAN	NATIVE	SOME	HISPANIC	TOTAL PERSONS 18+				
						OF ONE RACE ALONE	AFRICAN AMERICAN ALONE	INDIAN & ALASKA NATIVE ALONE	HAWAIIAN & OTHER PACIFIC ISLANDER	OTHER RACE OR MORE RACES	TWO OR MORE LATINO (OF ANY RACE)					
03	46	Baltimore City Precinct	02-002	02-002	A	2,527	2,436	1,925	169	13	46	2	281	91	576	2,167
03	46	Baltimore City Precinct	02-003	02-003	A	2,284	2,221	1,960	118	6	65	0	72	63	129	2,130
03	44	Baltimore City Precinct	03-001	03-001	A	2,031	2,012	230	1,733	16	10	0	23	19	51	1,353
07	44	Baltimore City Precinct	03-002	03-002	A	326	311	54	253	4	0	0	0	15	6	283
03	46	Baltimore City Precinct	03-003	03-003	A	1,253	1,216	1,033	113	8	33	1	28	37	76	1,162
07	44	Baltimore City Precinct	03-004	03-004	A	91	89	32	51	0	3	0	3	2	1	81
03	44	Baltimore City Precinct	04-001	04-001	P	1,169	1,135	483	499	12	125	0	16	34	26	1,124
07	44	Baltimore City Precinct	04-002	04-002	A	1,209	1,179	569	486	5	110	2	7	30	24	1,135
07	44	Baltimore City Precinct	04-003	04-003	A	870	862	157	583	2	119	0	1	8	9	642
07	44	Baltimore City Precinct	05-001	05-001	A	1,737	1,720	93	1,511	5	106	0	5	17	11	1,271
07	45	Baltimore City Precinct	05-002	05-002	A	1,055	1,043	58	911	1	70	0	3	12	4	770
07	45	Baltimore City Precinct	05-003	05-003	A	858	850	6	840	1	1	0	2	8	2	596
07	46	Baltimore City Precinct	06-001	06-001	A	2,700	2,654	453	2,082	38	33	0	48	46	120	1,643
07	44	Baltimore City Precinct	06-002	06-002	A	1,296	1,285	122	1,142	6	8	0	7	11	18	825
07	45	Baltimore City Precinct	06-003	06-003	A	1,164	1,155	77	1,029	11	23	0	15	9	13	794
07	44	Baltimore City Precinct	06-004	06-004	A	1,724	1,695	416	1,206	32	19	0	22	29	58	1,202
03	46	Baltimore City Precinct	06-005	06-005	A	4,342	4,180	1,433	2,457	74	88	2	126	162	286	2,856
07	45	Baltimore City Precinct	07-001	07-001	A	1,759	1,736	13	1,719	2	2	0	0	23	2	1,069
07	45	Baltimore City Precinct	07-002	07-002	A	1,579	1,574	43	1,506	2	23	0	0	5	17	1,108
07	45	Baltimore City Precinct	07-003	07-003	A	3,047	3,016	90	2,891	12	8	0	15	31	30	1,904
07	45	Baltimore City Precinct	07-004	07-004	A	1,463	1,453	59	1,367	20	6	0	1	10	22	1,008
07	46	Baltimore City Precinct	07-005	07-005	A	2,752	2,731	286	2,372	7	45	0	21	21	55	1,730
07	44	Baltimore City Precinct	07-006	07-006	A	1,379	1,357	96	1,253	3	0	0	5	22	12	815
03	45	Baltimore City Precinct	08-001	08-001	A	1,433	1,411	910	459	3	33	0	6	22	24	1,056
03	45	Baltimore City Precinct	08-002	08-002	A	2,149	2,106	465	1,553	4	70	0	14	43	24	1,420
07	45	Baltimore City Precinct	08-003	08-003	A	1,286	1,283	120	1,154	5	4	0	0	3	9	867
07	45	Baltimore City Precinct	08-004	08-004	A	822	813	4	807	0	0	0	2	9	9	570
07	45	Baltimore City Precinct	08-005	08-005	A	1,987	1,972	41	1,922	5	0	0	4	15	21	1,423
07	45	Baltimore City Precinct	08-006	08-006	P	1,482	1,469	18	1,432	4	12	0	3	13	6	1,057
07	45	Baltimore City Precinct	08-007	08-007	P	3,708	3,685	14	3,659	3	6	0	3	23	31	2,559
07	45	Baltimore City Precinct	08-008	08-008	A	984	982	14	964	0	4	0	0	2	0	696
07	45	Baltimore City Precinct	08-009	08-009	A	1,615	1,611	8	1,595	2	3	0	3	4	8	1,087
07	45	Baltimore City Precinct	08-010	08-010	A	2,170	2,162	19	2,133	5	4	0	1	8	23	1,472
07	45	Baltimore City Precinct	08-011	08-011	A	4,832	4,800	27	4,761	5	6	1	0	32	18	3,590
07	45	Baltimore City Precinct	08-012	08-012	A	1,077	1,069	16	1,053	0	0	0	0	8	3	794
07	45	Baltimore City Precinct	08-013	08-013	A	1,624	1,620	44	1,560	3	13	0	0	4	6	1,114
07	43	Baltimore City Precinct	09-001	09-001	A	1,063	1,047	76	946	5	9	0	11	16	11	749

CNG91	LEG92	PRECINCT NAME		CORRECTED		PERSON	BLACK OR	AMERICAN	INDIAN &	NATIVE	HAWAIIAN	SOME	HISPANIC	TOTAL		
				COUNTY/ VOTING	DISTRICT										PERSON	AFRICAN
			(VTD)	VTD	TOTAL	OF ONE	ALONE	ALONE	ALONE	ALONE	ISLANDER	RACE OR	MORE	LATINO (OF	PERSONS	
				TYPE	PERSONS	RACE	ALONE	ALONE	ALONE	ALONE	ALONE	ALONE	RACES	ANY RACE)	18+	
07	43	Baltimore City Precinct	09-002	09-002	A	1,581	1,553	140	1,384	16	5	0	8	28	16	1,158
07	43	Baltimore City Precinct	09-003	09-003	A	2,125	2,090	257	1,784	3	36	2	8	35	35	1,473
07	43	Baltimore City Precinct	09-004	09-004	A	2,100	2,056	487	1,513	10	28	2	16	44	25	1,607
07	43	Baltimore City Precinct	09-005	09-005	A	2,212	2,189	425	1,731	5	19	0	9	23	21	1,714
07	43	Baltimore City Precinct	09-006	09-006	A	2,553	2,517	264	2,233	3	13	0	4	36	16	1,960
07	43	Baltimore City Precinct	09-007	09-007	A	940	930	405	493	6	16	0	10	10	19	809
07	43	Baltimore City Precinct	09-008	09-008	A	2,092	2,079	11	2,033	12	18	0	5	13	7	1,502
07	43	Baltimore City Precinct	09-009	09-009	A	2,901	2,867	39	2,808	10	10	0	0	34	10	1,970
07	43	Baltimore City Precinct	09-010	09-010	A	1,418	1,395	95	1,267	4	22	0	7	23	16	974
07	40	Baltimore City Precinct	09-011	09-011	A	1,845	1,803	297	1,462	5	25	1	13	42	44	1,276
07	40	Baltimore City Precinct	09-012	09-012	A	579	575	16	530	2	23	0	4	4	1	385
07	45	Baltimore City Precinct	09-013	09-013	A	2,710	2,691	21	2,649	5	14	0	2	19	19	1,892
07	45	Baltimore City Precinct	09-014	09-014	A	1,612	1,595	18	1,564	1	7	1	4	17	3	1,148
07	40	Baltimore City Precinct	09-015	09-015	A	2,502	2,466	29	2,410	9	9	0	9	36	22	1,830
07	45	Baltimore City Precinct	09-016	09-016	A	2,194	2,181	17	2,157	4	2	0	1	13	14	1,498
07	45	Baltimore City Precinct	09-017	09-017	A	848	846	2	840	0	1	2	1	2	2	605
07	45	Baltimore City Precinct	10-001	10-001	A	1,828	1,824	3	1,815	2	3	1	0	4	2	1,209
07	44	Baltimore City Precinct	10-002	10-002	P	1,976	1,953	15	1,914	10	14	0	0	23	12	1,319
07	44	Baltimore City Precinct	10-003	10-003	P	8,003	7,999	887	7,101	8	0	0	3	4	25	7,578
07	44	Baltimore City Precinct	10-004	10-004	A	1,201	1,191	28	1,149	2	8	0	4	10	6	890
07	44	Baltimore City Precinct	11-001	11-001	A	1,724	1,674	915	598	4	141	1	15	50	53	1,629
07	40	Baltimore City Precinct	11-002	11-002	P	440	434	138	253	2	41	0	0	6	7	428
07	40	Baltimore City Precinct	11-003	11-003	P	1,968	1,936	1,236	555	8	119	2	16	32	57	1,866
07	44	Baltimore City Precinct	11-004	11-004	P	1,563	1,551	88	1,458	2	2	0	1	12	13	1,120
07	44	Baltimore City Precinct	11-005	11-005	P	836	825	476	305	2	37	2	3	11	16	753
07	44	Baltimore City Precinct	11-006	11-006	P	2,805	2,724	1,508	925	6	249	3	33	81	103	2,649
07	44	Baltimore City Precinct	11-007	11-007	A	1,948	1,921	1,186	596	5	105	0	29	27	51	1,877
07	42	Baltimore City Precinct	12-001	12-001	A	2,291	2,256	1,902	103	0	237	1	13	35	49	2,131
07	42	Baltimore City Precinct	12-002	12-002	A	2,487	2,444	1,827	298	4	273	13	29	43	90	2,215
07	42	Baltimore City Precinct	12-003	12-003	A	2,730	2,650	1,676	278	3	659	0	34	80	67	2,565
07	42	Baltimore City Precinct	12-004	12-004	A	2,457	2,377	1,602	307	3	448	0	17	80	66	2,269
07	42	Baltimore City Precinct	12-005	12-005	A	2,134	2,068	1,472	348	9	190	0	49	66	93	1,987
07	42	Baltimore City Precinct	12-006	12-006	A	2,071	1,979	1,340	283	4	339	0	13	92	58	1,995
07	40	Baltimore City Precinct	12-007	12-007	A	1,908	1,876	224	1,631	1	17	0	3	32	22	1,312
07	40	Baltimore City Precinct	12-008	12-008	A	1,994	1,936	1,108	678	7	131	1	11	58	51	1,821
07	40	Baltimore City Precinct	12-009	12-009	A	968	932	403	443	3	72	0	11	36	44	823
07	40	Baltimore City Precinct	12-010	12-010	A	1,410	1,382	771	574	3	25	0	9	28	18	1,090

CNG91	LEG92	PRECINCT NAME	CORRECTED COUNTY/ VOTING DISTRICT (VTD)	VTD TYPE	TOTAL PERSONS	PERSON OF ONE RACE ALONE	WHITE ALONE	BLACK OR AFRICAN AMERICAN ALONE	AMERICAN INDIAN & ALASKA NATIVE ALONE	NATIVE HAWAIIAN & OTHER PACIFIC ISLANDER	SOME OTHER RACE OR MORE RACES	HISPANIC OR LATINO (OF ANY RACE)	TOTAL PERSONS 18+			
07	40	Baltimore City Precinct	12-011	12-011	A	2,068	2,040	312	1,649	8	49	0	22	28	54	1,635
07	40	Baltimore City Precinct	12-012	12-012	A	1,712	1,682	148	1,344	4	165	8	13	30	61	1,308
07	40	Baltimore City Precinct	12-013	12-013	A	1,668	1,660	107	1,531	2	13	1	6	8	38	1,281
07	42	Baltimore City Precinct	13-001	13-001	P	2,068	2,032	1,808	81	4	130	0	9	36	48	1,850
03	42	Baltimore City Precinct	13-002	13-002	A	1,669	1,641	1,429	190	1	15	3	3	28	15	1,490
03	42	Baltimore City Precinct	13-003	13-003	A	2,949	2,916	2,761	96	3	31	1	24	33	47	2,323
03	42	Baltimore City Precinct	13-004	13-004	A	1,550	1,534	1,430	46	5	35	0	18	16	29	1,247
03	40	Baltimore City Precinct	13-005	13-005	A	1,069	1,047	777	230	9	14	3	14	22	21	876
07	40	Baltimore City Precinct	13-006	13-006	A	1,379	1,360	18	1,327	1	10	1	3	19	17	994
07	40	Baltimore City Precinct	13-007	13-007	A	2,333	2,327	7	2,310	4	5	0	1	6	10	1,584
07	40	Baltimore City Precinct	13-008	13-008	A	2,407	2,354	152	2,180	4	10	0	8	53	27	1,862
07	40	Baltimore City Precinct	13-009	13-009	A	1,337	1,323	50	1,267	2	4	0	0	14	5	1,005
07	40	Baltimore City Precinct	13-010	13-010	P	700	686	6	677	3	0	0	0	14	2	575
07	40	Baltimore City Precinct	13-011	13-011	P	3,064	3,031	244	2,763	4	11	4	5	33	20	2,014
07	42	Baltimore City Precinct	13-012	13-012	A	2,801	2,738	2,520	87	13	104	0	14	63	58	2,256
07	42	Baltimore City Precinct	13-013	13-013	P	1,473	1,466	1,394	11	10	35	0	16	7	26	1,222
07	40	Baltimore City Precinct	14-001	14-001	A	1,547	1,529	1,014	391	4	100	1	19	18	50	1,511
07	44	Baltimore City Precinct	14-002	14-002	P	2,045	2,007	853	1,070	6	62	0	16	38	49	1,688
07	44	Baltimore City Precinct	14-003	14-003	A	1,921	1,896	25	1,849	5	14	1	2	25	11	1,183
07	44	Baltimore City Precinct	14-004	14-004	P	3,363	3,334	187	3,112	4	22	4	5	29	26	2,483
07	44	Baltimore City Precinct	14-005	14-005	A	840	815	15	789	0	10	0	1	25	4	659
07	41	Baltimore City Precinct	15-001	15-001	A	1,444	1,430	12	1,411	1	3	0	3	14	12	1,031
07	41	Baltimore City Precinct	15-002	15-002	A	2,067	2,053	16	2,026	6	2	0	3	14	5	1,503
07	41	Baltimore City Precinct	15-003	15-003	A	2,707	2,690	26	2,648	9	2	3	2	17	9	2,092
07	41	Baltimore City Precinct	15-004	15-004	A	1,298	1,278	10	1,265	0	2	0	1	20	2	1,006
07	41	Baltimore City Precinct	15-005	15-005	A	1,374	1,364	6	1,344	6	5	0	3	10	18	999
07	41	Baltimore City Precinct	15-006	15-006	P	3,252	3,220	25	3,167	13	5	1	9	32	27	2,349
07	41	Baltimore City Precinct	15-007	15-007	A	988	980	7	969	2	2	0	0	8	5	786
07	40	Baltimore City Precinct	15-008	15-008	A	1,099	1,081	4	1,072	1	0	0	4	18	6	834
07	40	Baltimore City Precinct	15-009	15-009	A	1,735	1,712	12	1,687	2	3	3	5	23	9	1,353
07	40	Baltimore City Precinct	15-010	15-010	A	2,471	2,463	10	2,437	3	7	0	6	8	21	1,848
07	41	Baltimore City Precinct	15-011	15-011	A	2,379	2,357	25	2,322	2	3	0	5	22	10	1,796
07	41	Baltimore City Precinct	15-012	15-012	A	885	875	19	849	2	0	0	5	10	21	684
07	41	Baltimore City Precinct	15-013	15-013	P	1,178	1,157	25	1,125	4	3	0	0	21	15	899
07	41	Baltimore City Precinct	15-014	15-014	A	2,321	2,285	40	2,221	17	5	0	2	36	18	1,646
07	41	Baltimore City Precinct	15-015	15-015	A	546	543	13	520	2	1	0	7	3	2	405
07	40	Baltimore City Precinct	15-016	15-016	A	1,267	1,256	9	1,234	2	11	0	0	11	8	881

CNG91	LEG92	PRECINCT NAME	CORRECTED COUNTY/ VOTING DISTRICT	VTD TYPE	TOTAL PERSONS	PERSON OF ONE RACE ALONE	WHITE ALONE	BLACK OR AFRICAN AMERICAN ALONE	AMERICAN INDIAN & ALASKA NATIVE ALONE	NATIVE HAWAIIAN & OTHER PACIFIC ISLANDER	SOME OTHER RACE ALONE	TWO OR MORE RACES	HISPANIC OR LATINO (OF ANY RACE)	TOTAL PERSONS 18+		
07	40	Baltimore City Precinct	15-017	15-017	A	1,750	1,745	14	1,724	4	0	0	3	5	18	1,397
07	40	Baltimore City Precinct	15-018	15-018	A	1,231	1,224	7	1,217	0	0	0	0	7	7	876
07	40	Baltimore City Precinct	15-019	15-019	A	1,766	1,756	20	1,729	6	0	0	1	10	12	1,292
07	40	Baltimore City Precinct	15-020	15-020	A	2,706	2,691	8	2,662	3	14	0	4	15	14	1,945
07	40	Baltimore City Precinct	15-021	15-021	A	2,231	2,197	4	2,183	4	0	0	6	34	11	1,365
07	40	Baltimore City Precinct	15-022	15-022	A	1,743	1,727	20	1,698	3	4	0	2	16	4	1,153
07	40	Baltimore City Precinct	15-023	15-023	A	981	971	7	960	0	0	0	4	10	11	662
07	40	Baltimore City Precinct	15-024	15-024	A	1,726	1,718	10	1,698	1	5	1	3	8	8	1,215
07	40	Baltimore City Precinct	15-025	15-025	A	2,049	2,022	12	2,000	1	2	0	7	27	10	1,663
07	40	Baltimore City Precinct	15-026	15-026	A	1,473	1,467	8	1,433	0	17	0	9	6	9	1,110
07	40	Baltimore City Precinct	15-027	15-027	A	1,125	1,124	10	1,103	4	3	0	4	1	17	803
07	40	Baltimore City Precinct	15-028	15-028	A	994	989	2	969	2	12	0	4	5	4	671
07	40	Baltimore City Precinct	15-029	15-029	A	3,256	3,212	53	3,146	6	5	1	1	44	16	2,377
07	40	Baltimore City Precinct	15-030	15-030	A	3,640	3,615	18	3,584	5	3	2	3	25	29	2,415
07	40	Baltimore City Precinct	15-031	15-031	A	1,431	1,419	8	1,406	1	4	0	0	12	5	1,015
07	44	Baltimore City Precinct	16-001	16-001	A	1,473	1,466	7	1,435	2	18	0	4	7	17	980
07	44	Baltimore City Precinct	16-002	16-002	A	2,897	2,879	13	2,852	6	8	0	0	18	27	2,109
07	44	Baltimore City Precinct	16-003	16-003	A	1,814	1,805	8	1,787	3	5	0	2	9	16	1,317
07	44	Baltimore City Precinct	16-004	16-004	A	1,659	1,653	8	1,636	0	3	4	2	6	4	1,133
07	44	Baltimore City Precinct	16-005	16-005	A	2,932	2,898	24	2,868	3	1	0	2	34	21	2,070
07	40	Baltimore City Precinct	16-006	16-006	A	2,684	2,660	6	2,644	4	0	1	5	24	18	1,922
07	44	Baltimore City Precinct	16-007	16-007	A	1,465	1,449	2	1,428	1	0	0	18	16	22	1,025
07	44	Baltimore City Precinct	16-008	16-008	A	2,536	2,516	21	2,479	2	13	0	1	20	12	1,836
07	41	Baltimore City Precinct	16-009	16-009	A	2,582	2,557	15	2,524	3	11	4	0	25	13	1,889
07	40	Baltimore City Precinct	16-010	16-010	A	1,634	1,632	4	1,627	0	1	0	0	2	3	1,150
07	40	Baltimore City Precinct	16-011	16-011	A	1,347	1,340	8	1,331	1	0	0	0	7	5	1,031
07	41	Baltimore City Precinct	16-012	16-012	A	3,033	2,991	8	2,967	6	7	0	3	42	14	2,121
07	41	Baltimore City Precinct	16-013	16-013	A	2,628	2,610	16	2,572	6	12	1	3	18	13	1,890
07	41	Baltimore City Precinct	16-014	16-014	A	4,464	4,427	19	4,380	3	4	0	21	37	45	3,216
07	44	Baltimore City Precinct	17-001	17-001	A	3,242	3,211	176	2,990	6	30	0	9	31	29	2,360
07	44	Baltimore City Precinct	17-002	17-002	A	1,165	1,163	8	1,150	1	2	0	2	2	14	908
07	44	Baltimore City Precinct	18-001	18-001	A	2,152	2,137	22	2,107	2	5	1	0	15	6	1,478
07	44	Baltimore City Precinct	18-002	18-002	A	2,764	2,699	762	1,853	6	68	0	10	65	29	2,128
07	44	Baltimore City Precinct	19-001	19-001	A	2,549	2,527	53	2,452	3	9	5	5	22	34	1,766
07	41	Baltimore City Precinct	19-002	19-002	A	3,178	3,103	1,227	1,740	15	90	2	29	75	53	2,275
07	44	Baltimore City Precinct	19-003	19-003	A	1,869	1,832	925	876	4	12	3	12	37	17	1,308
07	44	Baltimore City Precinct	20-001	20-001	A	1,716	1,693	4	1,681	4	3	0	1	23	4	1,249

CNG91	LEG92	PRECINCT NAME	CORRECTED COUNTY/ VOTING DISTRICT (VTD)	VTD TYPE	TOTAL PERSONS	PERSON	BLACK OR	AMERICAN	NATIVE	SOME	HISPANIC	TOTAL PERSONS 18+				
						OF ONE RACE ALONE	AFRICAN AMERICAN ALONE	INDIAN & ALASKA NATIVE ALONE	HAWAIIAN & OTHER PACIFIC ISLANDER	OTHER RACE OR MORE RACES	TWO OR MORE LATINO (OF ANY RACE)					
07	44	Baltimore City Precinct	20-002	20-002	A	1,442	1,434	84	1,333	6	9	0	2	8	9	996
07	44	Baltimore City Precinct	20-003	20-003	A	606	599	3	589	0	0	0	7	7	7	401
07	41	Baltimore City Precinct	20-004	20-004	A	2,963	2,956	97	2,855	1	2	0	1	7	6	2,040
07	44	Baltimore City Precinct	20-005	20-005	A	1,164	1,153	29	1,108	4	9	0	3	11	9	892
07	41	Baltimore City Precinct	20-006	20-006	A	333	332	2	330	0	0	0	0	1	0	252
07	41	Baltimore City Precinct	20-007	20-007	A	1,552	1,537	49	1,487	0	0	0	1	15	6	1,159
07	41	Baltimore City Precinct	20-008	20-008	P	4,184	4,157	27	4,105	5	11	3	6	27	27	3,180
07	41	Baltimore City Precinct	20-009	20-009	P	3,644	3,615	338	3,246	14	9	3	5	29	26	2,670
07	41	Baltimore City Precinct	20-010	20-010	A	1,125	1,105	188	884	7	20	1	5	20	17	761
07	41	Baltimore City Precinct	20-011	20-011	A	1,254	1,219	937	246	10	11	0	15	35	25	910
07	41	Baltimore City Precinct	20-012	20-012	A	1,129	1,085	703	354	2	10	2	14	44	43	808
07	41	Baltimore City Precinct	20-013	20-013	A	4,088	3,952	2,135	1,697	12	98	2	8	136	77	2,755
03	47A	Baltimore City Precinct	21-001	21-001	A	1,043	1,022	630	314	1	66	0	11	21	35	932
03	47A	Baltimore City Precinct	21-002	21-002	A	2,480	2,446	958	1,405	13	61	2	7	34	37	1,923
03	44	Baltimore City Precinct	21-003	21-003	A	3,221	3,177	1,817	1,143	9	199	0	9	44	27	2,208
03	44	Baltimore City Precinct	22-001	22-001	P	1,548	1,542	1,077	414	4	34	0	13	6	39	1,511
03	47A	Baltimore City Precinct	22-002	22-002	P	1,461	1,441	1,294	114	2	22	1	8	20	24	1,304
03	47A	Baltimore City Precinct	23-001	23-001	A	1,498	1,481	1,334	90	7	42	4	4	17	18	1,359
03	47A	Baltimore City Precinct	23-002	23-002	A	1,214	1,185	560	606	3	8	0	8	29	23	906
03	47A	Baltimore City Precinct	23-003	23-003	P	2,741	2,705	2,454	196	10	30	0	15	36	53	2,071
03	47A	Baltimore City Precinct	24-001	24-001	P	993	970	872	56	2	35	0	5	23	16	911
03	47A	Baltimore City Precinct	24-002	24-002	A	882	880	755	98	1	22	0	4	2	7	807
03	47A	Baltimore City Precinct	24-003	24-003	A	1,365	1,360	1,306	24	0	23	0	7	5	12	1,229
03	47A	Baltimore City Precinct	24-004	24-004	P	2,773	2,748	2,641	66	2	35	1	3	25	40	2,339
03	47A	Baltimore City Precinct	24-005	24-005	P	2,627	2,603	2,549	15	7	19	3	10	24	28	2,163
07	47A	Baltimore City Precinct	25-001	25-001	A	3,814	3,760	545	3,160	3	31	4	17	54	40	2,608
07	41	Baltimore City Precinct	25-002	25-002	A	2,658	2,614	355	2,223	5	16	0	15	44	24	1,836
07	47A	Baltimore City Precinct	25-003	25-003	A	551	548	33	506	0	4	0	5	3	2	373
03	47A	Baltimore City Precinct	25-004	25-004	A	4,378	4,321	3,738	493	13	56	1	20	57	67	3,514
03	47A	Baltimore City Precinct	25-005	25-005	A	4,576	4,514	4,244	151	26	77	0	16	62	51	3,412
03	47A	Baltimore City Precinct	25-006	25-006	A	2,808	2,797	146	2,629	2	13	0	7	11	25	1,724
03	47A	Baltimore City Precinct	25-007	25-007	A	4,280	4,220	1,806	2,284	20	60	1	49	60	116	2,873
03	47A	Baltimore City Precinct	25-008	25-008	A	543	537	184	348	3	2	0	0	6	2	376
03	47A	Baltimore City Precinct	25-009	25-009	A	2,323	2,304	38	2,254	4	8	0	0	19	22	1,304
03	47A	Baltimore City Precinct	25-010	25-010	A	3,499	3,484	49	3,405	8	8	0	14	15	30	2,291
03	47A	Baltimore City Precinct	25-011	25-011	A	1,842	1,832	44	1,772	1	7	0	8	10	8	1,309
01	47A	Baltimore City Precinct	25-012	25-012	A	1,395	1,340	1,103	135	5	39	0	58	55	111	1,053



CNG91	LEG92	PRECINCT NAME	CORRECTED COUNTY/ VOTING DISTRICT (VTD)	VTD TYPE	TOTAL PERSONS	PERSON	BLACK OR	AMERICAN	NATIVE	SOME	HISPANIC	TOTAL PERSONS 18+				
						OF ONE RACE ALONE	AFRICAN AMERICAN ALONE	INDIAN & ALASKA NATIVE ALONE	HAWAIIAN & OTHER PACIFIC ISLANDER	OTHER RACE OR MORE RACES	TWO OR MORE LATINO (OF ANY RACE)					
01	47A	Baltimore City Precinct	25-013	25-013	A	2,857	2,760	2,240	435	16	43	8	18	97	66	2,073
01	47A	Baltimore City Precinct	25-014	25-014	A	1,640	1,614	1,311	223	17	41	0	22	26	63	1,216
01	47A	Baltimore City Precinct	25-015	25-015	A	2,170	2,143	986	1,107	20	21	0	9	27	27	1,387
01	47A	Baltimore City Precinct	25-016	25-016	A	2,066	2,006	1,156	778	17	24	2	29	60	53	1,431
01	47A	Baltimore City Precinct	25-017	25-017	A	3,113	3,078	2,467	499	23	63	1	25	35	35	2,311
01	47A	Baltimore City Precinct	25-018	25-018	A	101	100	91	4	0	5	0	0	1	0	75
03	46	Baltimore City Precinct	26-001	26-001	A	545	542	521	17	4	0	0	0	3	2	417
03	46	Baltimore City Precinct	26-002	26-002	A	4,293	4,108	1,793	2,114	45	60	0	96	185	233	2,784
03	46	Baltimore City Precinct	26-003	26-003	P	2,367	2,315	1,893	318	35	24	0	45	52	42	1,873
03	46	Baltimore City Precinct	26-004	26-004	P	1,917	1,851	1,684	63	13	66	3	22	66	53	1,568
03	46	Baltimore City Precinct	26-005	26-005	P	800	767	695	53	4	8	0	7	33	25	654
03	46	Baltimore City Precinct	26-006	26-006	P	1,572	1,433	1,352	42	15	12	0	12	139	32	1,236
03	46	Baltimore City Precinct	26-007	26-007	P	2,196	2,083	1,645	253	31	81	1	72	113	168	1,750
03	46	Baltimore City Precinct	26-008	26-008	A	624	610	571	21	10	3	0	5	14	17	549
03	46	Baltimore City Precinct	26-009	26-009	A	1,344	1,329	1,264	25	12	6	0	22	15	51	1,090
03	46	Baltimore City Precinct	26-010	26-010	A	2,142	2,083	1,938	69	29	22	1	24	59	56	1,763
03	46	Baltimore City Precinct	26-011	26-011	A	4,058	3,918	2,669	955	79	64	3	148	140	405	3,042
03	46	Baltimore City Precinct	26-012	26-012	A	2,013	1,970	1,533	322	48	15	0	52	43	120	1,496
03	46	Baltimore City Precinct	26-013	26-013	A	1,213	1,203	265	918	3	17	0	0	10	15	795
03	46	Baltimore City Precinct	26-014	26-014	P	1,659	1,637	1,448	126	15	26	1	21	22	35	1,338
07	45	Baltimore City Precinct	26-015	26-015	P	747	746	30	712	2	1	1	0	1	5	432
03	46	Baltimore City Precinct	26-016	26-016	P	1,965	1,924	1,627	212	7	12	0	66	41	101	1,478
03	46	Baltimore City Precinct	26-017	26-017	A	5	5	0	5	0	0	0	0	0	0	5
03	45	Baltimore City Precinct	26-018	26-018	A	1,840	1,811	78	1,719	0	3	0	11	29	25	1,267
07	45	Baltimore City Precinct	26-019	26-019	A	1,859	1,836	94	1,727	3	8	0	4	23	26	1,263
07	45	Baltimore City Precinct	26-020	26-020	P	715	706	58	628	8	4	6	2	9	4	430
07	45	Baltimore City Precinct	26-021	26-021	A	1,591	1,582	316	1,251	3	6	0	6	9	2	1,146
07	45	Baltimore City Precinct	26-022	26-022	A	3,185	3,141	275	2,815	11	14	0	26	44	42	2,380
07	45	Baltimore City Precinct	26-023	26-023	A	2,767	2,742	514	2,208	2	17	0	1	25	12	2,015
07	45	Baltimore City Precinct	26-024	26-024	A	981	957	175	773	2	6	0	1	24	8	696
07	45	Baltimore City Precinct	26-025	26-025	P	2,237	2,221	407	1,790	3	16	0	5	16	17	1,629
03	45	Baltimore City Precinct	26-026	26-026	A	1,175	1,168	178	961	1	20	0	8	7	9	806
03	45	Baltimore City Precinct	26-027	26-027	A	2,234	2,177	418	1,729	1	21	0	8	57	19	1,534
03	45	Baltimore City Precinct	26-028	26-028	A	1,134	1,116	257	849	5	3	0	2	18	8	810
07	45	Baltimore City Precinct	26-029	26-029	A	1,933	1,920	316	1,567	3	24	0	10	13	15	1,326
07	45	Baltimore City Precinct	26-030	26-030	A	2,730	2,688	325	2,325	2	17	7	12	42	40	2,185
03	45	Baltimore City Precinct	26-031	26-031	A	1,503	1,481	319	1,144	3	6	1	8	22	23	1,053

CNG91	LEG92	PRECINCT NAME	CORRECTED COUNTY/ VOTING DISTRICT (VTD)	VTD TYPE	TOTAL PERSONS	PERSON	BLACK OR	AMERICAN	NATIVE	SOME	HISPANIC	TOTAL PERSONS 18+				
						OF ONE RACE ALONE	AFRICAN AMERICAN ALONE	INDIAN & ALASKA NATIVE ALONE	HAWAIIAN & OTHER PACIFIC ISLANDER	OTHER RACE OR MORE RACES	TWO OR MORE LATINO (OF ANY RACE)					
03	45	Baltimore City Precinct	26-032	26-032	A	1,357	1,336	647	659	4	24	0	2	21	6	979
03	46	Baltimore City Precinct	26-033	26-033	A	965	952	621	318	1	1	4	7	13	12	725
03	46	Baltimore City Precinct	26-034	26-034	A	1,922	1,872	759	1,078	5	20	0	10	50	38	1,368
03	46	Baltimore City Precinct	26-035	26-035	A	5,969	5,865	1,196	4,611	7	34	0	17	104	72	4,362
03	46	Baltimore City Precinct	26-036	26-036	A	1,257	1,242	883	340	3	7	0	9	15	13	974
03	46	Baltimore City Precinct	26-037	26-037	A	1,218	1,199	1,001	181	3	7	0	7	19	25	917
03	45	Baltimore City Precinct	27-001	27-001	A	986	963	391	543	5	7	0	17	23	7	675
03	45	Baltimore City Precinct	27-002	27-002	A	830	807	589	197	5	7	0	9	23	15	607
03	45	Baltimore City Precinct	27-003	27-003	A	927	914	585	312	0	3	0	14	13	26	699
03	45	Baltimore City Precinct	27-004	27-004	A	2,274	2,236	1,251	953	8	14	0	10	38	21	1,675
03	45	Baltimore City Precinct	27-005	27-005	A	882	855	576	274	1	1	0	3	27	23	642
03	46	Baltimore City Precinct	27-006	27-006	A	2,217	2,179	1,570	551	5	43	0	10	38	33	1,704
03	46	Baltimore City Precinct	27-007	27-007	A	4,235	4,183	2,191	1,909	16	46	0	21	52	64	3,119
03	46	Baltimore City Precinct	27-008	27-008	A	1,854	1,817	1,116	627	8	58	2	6	37	33	1,382
03	08	Baltimore City Precinct	27-009	27-009	A	3,386	3,311	2,432	802	14	46	1	16	75	60	2,653
03	43	Baltimore City Precinct	27-010	27-010	A	1,224	1,208	837	349	2	17	0	3	16	11	933
03	43	Baltimore City Precinct	27-011	27-011	A	1,897	1,887	1,528	312	6	29	0	12	10	26	1,470
03	43	Baltimore City Precinct	27-012	27-012	A	2,637	2,608	2,204	378	4	12	3	7	29	46	2,024
03	08	Baltimore City Precinct	27-013	27-013	A	982	961	860	77	2	15	0	7	21	9	767
03	08	Baltimore City Precinct	27-014	27-014	A	668	654	611	40	0	3	0	0	14	2	531
03	43	Baltimore City Precinct	27-015	27-015	A	874	860	778	65	2	11	0	4	14	15	697
03	43	Baltimore City Precinct	27-016	27-016	A	4,543	4,468	1,475	2,944	10	30	0	9	75	46	3,289
03	43	Baltimore City Precinct	27-017	27-017	A	3,508	3,440	2,585	781	13	39	0	22	68	41	2,650
03	43	Baltimore City Precinct	27-018	27-018	A	3,056	3,001	806	2,139	3	36	0	17	55	29	2,276
03	43	Baltimore City Precinct	27-019	27-019	A	1,091	1,067	612	422	4	15	0	14	24	40	806
07	43	Baltimore City Precinct	27-020	27-020	A	1,619	1,591	749	793	3	27	2	17	28	29	1,252
07	43	Baltimore City Precinct	27-021	27-021	A	2,546	2,494	1,224	1,209	14	29	3	15	52	61	1,938
03	43	Baltimore City Precinct	27-022	27-022	A	1,022	1,009	134	871	1	0	0	3	13	8	756
03	43	Baltimore City Precinct	27-023	27-023	A	643	635	240	360	2	32	0	1	8	4	607
07	43	Baltimore City Precinct	27-024	27-024	A	3,428	3,361	414	2,877	4	42	1	23	67	49	2,577
07	43	Baltimore City Precinct	27-025	27-025	A	4,729	4,674	492	4,157	8	5	1	11	55	22	3,619
07	43	Baltimore City Precinct	27-026	27-026	A	791	787	16	757	1	11	0	2	4	5	587
07	43	Baltimore City Precinct	27-027	27-027	A	1,125	1,103	56	1,024	3	7	1	12	22	22	826
07	43	Baltimore City Precinct	27-028	27-028	A	3,520	3,471	315	3,119	2	22	1	12	49	47	3,274
07	43	Baltimore City Precinct	27-029	27-029	A	2,417	2,401	42	2,345	2	3	0	9	16	18	1,804
07	43	Baltimore City Precinct	27-030	27-030	A	3,678	3,606	169	3,393	2	28	0	14	72	31	2,727
07	43	Baltimore City Precinct	27-031	27-031	A	1,399	1,370	107	1,249	0	8	0	6	29	15	1,059

CNG91	LEG92	PRECINCT NAME	CORRECTED COUNTY/ VOTING DISTRICT (VTD)	VTD TYPE	TOTAL PERSONS	PERSON	BLACK OR	AMERICAN	NATIVE	SOME	HISPANIC	TOTAL PERSONS 18+				
						OF ONE RACE ALONE	AFRICAN AMERICAN ALONE	INDIAN & ALASKA NATIVE ALONE	HAWAIIAN & OTHER PACIFIC ISLANDER	OTHER RACE OR MORE RACES	TWO OR MORE LATINO (OF ANY RACE)					
07	43	Baltimore City Precinct	27-032	27-032	A	2,293	2,280	225	1,999	4	49	0	3	13	9	1,628
03	43	Baltimore City Precinct	27-033	27-033	P	3,108	3,054	848	2,108	3	76	0	19	54	43	2,254
03	43	Baltimore City Precinct	27-034	27-034	P	1,669	1,625	932	633	2	18	0	40	44	52	1,378
03	43	Baltimore City Precinct	27-035	27-035	A	1,455	1,443	451	953	1	26	0	12	12	25	1,080
03	43	Baltimore City Precinct	27-036	27-036	A	1,150	1,108	121	954	1	18	0	14	42	25	866
03	43	Baltimore City Precinct	27-037	27-037	A	3,109	3,057	723	2,297	2	26	0	9	52	41	2,329
07	43	Baltimore City Precinct	27-038	27-038	A	2,616	2,567	176	2,347	5	26	1	12	49	18	1,829
07	43	Baltimore City Precinct	27-039	27-039	A	4,665	4,615	76	4,496	18	14	1	10	50	34	3,364
07	43	Baltimore City Precinct	27-040	27-040	A	1,523	1,503	47	1,449	5	1	0	1	20	15	1,097
03	43	Baltimore City Precinct	27-041	27-041	A	849	840	611	211	0	15	0	3	9	18	647
03	43	Baltimore City Precinct	27-042	27-042	A	4,297	4,229	3,171	869	9	121	6	53	68	93	4,017
03	43	Baltimore City Precinct	27-043	27-043	A	963	952	874	59	1	16	0	2	11	17	750
03	43	Baltimore City Precinct	27-044	27-044	A	1,929	1,903	1,653	199	5	29	0	17	26	28	1,476
03	42	Baltimore City Precinct	27-045	27-045	A	1,395	1,371	1,059	270	1	34	0	7	24	26	1,147
03	42	Baltimore City Precinct	27-046	27-046	A	896	895	824	55	1	13	0	2	1	16	675
03	42	Baltimore City Precinct	27-047	27-047	A	1,908	1,888	1,688	141	1	55	0	3	20	24	1,537
03	42	Baltimore City Precinct	27-048	27-048	A	859	851	761	71	0	17	0	2	8	12	846
03	42	Baltimore City Precinct	27-049	27-049	A	1,682	1,661	1,544	86	0	26	1	4	21	19	1,297
03	42	Baltimore City Precinct	27-050	27-050	A	3,064	3,034	2,804	153	14	56	0	7	30	43	2,580
03	42	Baltimore City Precinct	27-051	27-051	A	1,005	980	884	43	0	49	0	4	25	22	808
03	42	Baltimore City Precinct	27-052	27-052	A	1,794	1,770	1,316	343	2	100	1	8	24	40	1,491
03	42	Baltimore City Precinct	27-053	27-053	A	922	904	204	664	1	34	0	1	18	7	763
03	42	Baltimore City Precinct	27-054	27-054	A	936	920	815	88	1	10	0	6	16	18	722
03	42	Baltimore City Precinct	27-055	27-055	A	2,392	2,343	2,040	208	4	81	0	10	49	44	1,931
03	42	Baltimore City Precinct	27-056	27-056	A	1,390	1,365	889	457	3	12	0	4	25	25	1,078
03	42	Baltimore City Precinct	27-057	27-057	A	426	421	326	92	0	1	1	1	5	2	423
07	40	Baltimore City Precinct	27-058	27-058	P	4,723	4,681	46	4,613	13	1	4	4	42	18	3,342
07	40	Baltimore City Precinct	27-059	27-059	P	2,842	2,804	68	2,704	6	12	0	14	38	16	2,036
07	40	Baltimore City Precinct	27-060	27-060	A	1,126	1,124	10	1,114	0	0	0	0	2	0	735
07	41	Baltimore City Precinct	27-061	27-061	A	1,660	1,651	3	1,638	2	6	0	2	9	2	1,134
07	41	Baltimore City Precinct	27-062	27-062	A	2,331	2,307	26	2,262	10	7	1	1	24	19	1,605
07	41	Baltimore City Precinct	27-063	27-063	A	1,228	1,227	5	1,218	0	0	0	4	1	1	880
03	42	Baltimore City Precinct	27-064	27-064	A	2,375	2,349	288	2,009	7	11	0	34	26	44	1,855
07	41	Baltimore City Precinct	27-065	27-065	A	3,633	3,589	71	3,490	11	6	3	8	44	23	2,647
03	42	Baltimore City Precinct	27-066	27-066	A	2,078	2,042	470	1,519	1	19	1	32	36	19	1,587
03	42	Baltimore City Precinct	27-067	27-067	A	2,365	2,337	1,229	1,080	1	21	0	6	28	21	1,595
03	42	Baltimore City Precinct	27-068	27-068	P	2,422	2,379	1,902	422	0	52	1	2	43	24	1,678

CNG91	LEG92	PRECINCT NAME	CORRECTED COUNTY/ VOTING DISTRICT (VTD)	VTD TYPE	TOTAL PERSONS	PERSON OF ONE RACE ALONE	WHITE ALONE	BLACK OR AFRICAN AMERICAN ALONE	AMERICAN INDIAN & ALASKA NATIVE ALONE	NATIVE HAWAIIAN & OTHER PACIFIC ISLANDER	SOME OTHER RACE ALONE	TWO OR MORE RACES	HISPANIC OR LATINO (OF ANY RACE)	TOTAL PERSONS 18+		
03	42	Baltimore City Precinct	27-069	27-069	P	3,935	3,899	3,415	360	11	92	1	20	36	78	3,190
03	42	Baltimore City Precinct	27-070	27-070	A	3,654	3,575	1,967	1,498	2	19	4	85	79	65	2,772
03	42	Baltimore City Precinct	27-071	27-071	A	3,646	3,530	1,786	1,593	3	49	0	99	116	199	2,669
03	42	Baltimore City Precinct	27-072	27-072	A	3,074	3,015	2,614	350	0	33	0	18	59	44	2,248
03	42	Baltimore City Precinct	28-001	28-001	A	2,174	2,149	325	1,767	7	29	0	21	25	72	1,684
07	10	Baltimore City Precinct	28-002	28-002	A	1,366	1,345	52	1,283	4	3	1	2	21	4	1,133
07	10	Baltimore City Precinct	28-003	28-003	A	883	875	37	828	0	7	0	3	8	2	684
07	10	Baltimore City Precinct	28-004	28-004	A	2,566	2,532	35	2,487	1	7	0	2	34	18	1,930
07	10	Baltimore City Precinct	28-005	28-005	A	1,684	1,655	26	1,622	3	2	0	2	29	12	1,231
07	41	Baltimore City Precinct	28-006	28-006	A	709	699	14	676	3	1	0	5	10	7	565
07	41	Baltimore City Precinct	28-007	28-007	A	1,215	1,192	26	1,157	7	1	0	1	23	10	927
07	41	Baltimore City Precinct	28-008	28-008	P	1,795	1,776	37	1,721	6	8	0	4	19	7	1,369
07	10	Baltimore City Precinct	28-009	28-009	P	2,753	2,711	56	2,632	11	4	0	8	42	33	1,955
07	41	Baltimore City Precinct	28-010	28-010	A	2,454	2,424	108	2,301	4	7	0	4	30	10	1,740
07	10	Baltimore City Precinct	28-011	28-011	A	3,673	3,634	591	3,016	13	6	1	7	39	33	2,628
07	10	Baltimore City Precinct	28-012	28-012	A	2,720	2,700	415	2,245	9	24	0	7	20	35	2,066
07	10	Baltimore City Precinct	28-013	28-013	A	2,767	2,747	228	2,498	2	10	0	9	20	20	2,109
07	41	Baltimore City Precinct	28-014	28-014	A	2,295	2,271	72	2,189	0	2	0	8	24	17	1,632
07	41	Baltimore City Precinct	28-015	28-015	A	2,156	2,144	112	2,020	2	6	1	3	12	6	1,538
07	41	Baltimore City Precinct	28-016	28-016	A	995	995	104	882	0	9	0	0	0	3	690
07	41	Baltimore City Precinct	28-017	28-017	A	1,560	1,534	672	829	3	18	1	11	26	18	1,205
07	41	Baltimore City Precinct	28-018	28-018	A	2,507	2,483	889	1,536	7	37	4	10	24	18	1,804
07	10	Baltimore County Precinct	01-001	01-001	A	6,293	6,132	1,554	4,359	30	135	6	48	161	187	4,379
07	10	Baltimore County Precinct	01-002	01-002	A	8,806	8,507	2,190	5,286	33	830	3	165	299	259	6,295
07	47B	Baltimore County Precinct	01-003	01-003	A	4,435	4,334	2,397	1,359	11	533	5	29	101	96	3,466
07	47B	Baltimore County Precinct	01-004	01-004	A	4,098	4,014	2,313	1,310	9	339	4	39	84	95	3,172
07	47B	Baltimore County Precinct	01-005	01-005	A	5,471	5,364	2,838	2,212	16	246	0	52	107	86	4,098
07	47B	Baltimore County Precinct	01-006	01-006	A	5,182	5,085	1,941	3,026	6	93	0	19	97	73	3,701
07	47B	Baltimore County Precinct	01-007	01-007	A	2,771	2,712	1,808	741	4	148	3	8	59	54	2,224
07	47B	Baltimore County Precinct	01-008	01-008	A	5,530	5,435	4,672	546	20	147	4	46	95	139	4,325
07	12A	Baltimore County Precinct	01-009	01-009	A	4,455	4,371	2,322	1,901	13	98	1	36	84	98	3,485
07	12A	Baltimore County Precinct	01-010	01-010	A	4,036	3,982	3,301	585	10	66	5	15	54	58	3,081
07	47B	Baltimore County Precinct	01-011	01-011	A	3,236	3,202	2,872	149	4	138	0	39	34	80	2,437
07	47B	Baltimore County Precinct	01-012	01-012	A	4,094	4,056	3,932	62	14	27	0	21	38	52	3,164
07	12A	Baltimore County Precinct	01-013	01-013	A	3,276	3,255	3,167	39	2	36	1	10	21	60	2,420
07	12A	Baltimore County Precinct	01-014	01-014	A	7,153	7,005	5,556	857	10	538	1	43	148	135	6,049
07	12A	Baltimore County Precinct	01-015	01-015	A	2,950	2,904	2,393	208	11	268	0	24	46	56	2,370

CNG91	LEG92	PRECINCT NAME	CORRECTED		VTD TYPE	TOTAL PERSONS	PERSON OF ONE RACE ALONE	WHITE ALONE	BLACK OR AFRICAN AMERICAN ALONE	AMERICAN INDIAN & ALASKA NATIVE ALONE	NATIVE		SOME OTHER RACE ALONE	TWO OR MORE RACES	HISPANIC OR LATINO (OF ANY RACE)	TOTAL PERSONS 18+
			COUNTY/ VOTING DISTRICT ('VTD)								HAWAIIAN & OTHER PACIFIC ISLANDER	ASIAN				
07	12A	Baltimore County Precinct	01-016	01-016	A	3,036	3,022	2,936	64	1	17	0	4	14	20	2,885
07	10	Baltimore County Precinct	02-001	02-001	A	2,072	2,046	189	1,826	11	13	2	5	26	21	1,594
07	10	Baltimore County Precinct	02-002	02-002	A	5,297	5,223	302	4,858	15	8	6	34	74	106	3,756
07	10	Baltimore County Precinct	02-003	02-003	A	3,946	3,883	912	2,837	8	66	1	59	63	112	2,850
07	10	Baltimore County Precinct	02-004	02-004	A	4,735	4,660	332	4,285	9	19	1	14	75	67	3,542
07	10	Baltimore County Precinct	02-005	02-005	A	2,964	2,913	220	2,626	7	33	0	27	51	64	2,113
07	10	Baltimore County Precinct	02-006	02-006	A	4,376	4,287	754	3,490	6	22	0	15	89	62	3,281
03	10	Baltimore County Precinct	02-007	02-007	A	4,524	4,441	1,109	3,176	13	110	1	32	83	86	3,464
03	11	Baltimore County Precinct	02-008	02-008	A	5,308	5,242	1,367	3,717	5	119	0	34	66	80	4,038
07	10	Baltimore County Precinct	02-009	02-009	A	3,271	3,199	506	2,635	4	32	1	21	72	71	2,333
07	10	Baltimore County Precinct	02-010	02-010	A	4,601	4,512	813	3,629	5	35	0	30	89	72	3,357
07	10	Baltimore County Precinct	02-011	02-011	A	7,424	7,239	1,516	5,420	22	211	1	69	185	126	5,134
07	10	Baltimore County Precinct	02-012	02-012	A	5,861	5,759	1,391	4,237	13	95	1	22	102	107	4,394
03	10	Baltimore County Precinct	02-013	02-013	A	4,741	4,653	1,312	3,165	13	148	1	14	88	35	3,473
03	11	Baltimore County Precinct	02-014	02-014	A	3,407	3,359	626	2,557	14	127	0	35	48	75	2,443
03	11	Baltimore County Precinct	02-015	02-015	A	9,268	9,062	4,689	3,871	13	403	3	83	206	203	7,398
03	11	Baltimore County Precinct	02-016	02-016	A	1,922	1,886	553	1,283	1	43	2	4	36	25	1,464
03	10	Baltimore County Precinct	02-017	02-017	A	3,984	3,928	733	3,118	6	50	1	20	56	69	2,887
07	10	Baltimore County Precinct	02-018	02-018	A	5,289	5,159	869	4,162	11	79	0	38	130	70	3,784
07	11	Baltimore County Precinct	02-019	02-019	A	1,426	1,387	1,030	313	8	26	1	9	39	48	1,055
07	11	Baltimore County Precinct	02-020	02-020	A	952	934	469	437	1	25	1	1	18	15	734
07	11	Baltimore County Precinct	02-021	02-021	A	1,350	1,343	1,132	176	4	28	0	3	7	5	1,092
07	10	Baltimore County Precinct	03-001	03-001	A	5,353	5,289	908	4,327	19	23	0	12	64	53	4,134
03	42	Baltimore County Precinct	03-002	03-002	A	4,177	4,083	2,849	1,115	14	80	1	24	94	89	3,371
03	10	Baltimore County Precinct	03-003	03-003	A	2,414	2,366	794	1,521	8	39	1	3	48	15	1,864
03	11	Baltimore County Precinct	03-004	03-004	A	2,380	2,344	1,525	726	10	64	0	19	36	53	1,826
03	11	Baltimore County Precinct	03-005	03-005	A	3,997	3,953	3,155	695	2	69	0	32	44	60	3,439
03	11	Baltimore County Precinct	03-006	03-006	A	2,568	2,561	2,466	68	1	21	1	4	7	27	2,069
03	42	Baltimore County Precinct	03-007	03-007	A	4,255	4,224	4,009	121	0	69	0	25	31	65	3,140
03	42	Baltimore County Precinct	03-008	03-008	A	3,197	3,160	2,940	128	3	78	1	10	37	44	2,633
03	42	Baltimore County Precinct	03-009	03-009	A	6,046	5,981	5,053	303	1	589	0	35	65	108	4,716
03	11	Baltimore County Precinct	03-010	03-010	A	3,456	3,447	3,303	63	2	68	0	11	9	23	2,853
03	11	Baltimore County Precinct	03-011	03-011	A	5,893	5,854	5,059	591	11	157	1	35	39	101	4,590
03	11	Baltimore County Precinct	03-012	03-012	A	3,450	3,406	2,385	823	2	152	0	44	44	103	2,759
03	11	Baltimore County Precinct	03-013	03-013	A	2,613	2,598	2,439	52	1	97	1	8	15	39	1,936
03	11	Baltimore County Precinct	04-001	04-001	A	8,357	8,208	6,231	1,562	30	294	2	89	149	206	6,335
03	11	Baltimore County Precinct	04-002	04-002	A	8,688	8,427	5,041	2,762	24	399	10	191	261	449	6,563

CNG91	LEG92	PRECINCT NAME	CORRECTED COUNTY/ VOTING DISTRICT (VTD)	VTD TYPE	TOTAL PERSONS	PERSON	BLACK OR	AMERICAN	NATIVE	SOME	HISPANIC	TOTAL PERSONS 18+				
						OF ONE RACE ALONE	AFRICAN AMERICAN ALONE	INDIAN & ALASKA NATIVE ALONE	HAWAIIAN & OTHER PACIFIC ISLANDER	OTHER RACE OR MORE RACES	TWO OR MORE LATINO (OF ANY RACE)					
03	11	Baltimore County Precinct	04-003	04-003	A	5,468	5,421	4,434	758	7	152	0	70	47	194	3,776
03	11	Baltimore County Precinct	04-004	04-004	A	6,100	6,009	5,226	480	3	267	0	33	91	97	4,021
03	11	Baltimore County Precinct	04-005	04-005	A	4,574	4,469	3,772	475	10	176	0	36	105	123	3,287
03	11	Baltimore County Precinct	04-006	04-006	A	4,665	4,544	3,358	954	8	143	0	81	121	243	3,427
07	11	Baltimore County Precinct	04-007	04-007	A	6,244	6,140	4,702	1,105	7	247	7	72	104	230	4,738
03	11	Baltimore County Precinct	04-008	04-008	A	5,321	5,245	4,493	589	4	126	2	31	76	121	3,915
02	11	Baltimore County Precinct	04-009	04-009	A	2,311	2,287	2,185	60	3	30	2	7	24	18	1,757
02	11	Baltimore County Precinct	05-001	05-001	A	4,025	4,004	3,907	52	4	21	1	19	21	40	3,062
02	09A	Baltimore County Precinct	06-001	06-001	A	4,897	4,839	4,753	29	8	35	2	12	58	19	3,529
02	09A	Baltimore County Precinct	07-001	07-001	A	3,931	3,900	3,805	52	5	36	0	2	31	35	2,819
02	09A	Baltimore County Precinct	07-002	07-002	A	1,200	1,195	1,191	1	1	2	0	0	5	3	874
02	09A	Baltimore County Precinct	07-003	07-003	A	3,085	3,070	2,905	134	3	19	2	7	15	23	2,241
02	09A	Baltimore County Precinct	08-001	08-001	A	4,727	4,690	4,429	121	3	121	1	15	37	59	3,671
02	11	Baltimore County Precinct	08-002	08-002	A	5,865	5,812	5,389	96	8	306	0	13	53	47	4,492
02	09A	Baltimore County Precinct	08-003	08-003	A	4,750	4,720	4,278	88	7	336	0	11	30	45	3,680
02	09A	Baltimore County Precinct	08-004	08-004	A	3,328	3,271	3,027	38	1	195	1	9	57	54	2,450
02	09A	Baltimore County Precinct	08-005	08-005	A	6,064	5,930	3,976	1,267	27	561	0	99	134	236	5,121
02	11	Baltimore County Precinct	08-006	08-006	P	3,056	2,998	2,295	209	6	465	0	23	58	122	2,583
02	11	Baltimore County Precinct	08-007	08-007	A	2,675	2,624	2,206	169	9	204	0	36	51	128	2,223
02	11	Baltimore County Precinct	08-008	08-008	A	2,542	2,532	2,334	41	2	144	0	11	10	37	1,741
02	11	Baltimore County Precinct	08-009	08-009	A	3,634	3,580	3,101	23	1	422	0	33	54	71	2,521
02	11	Baltimore County Precinct	08-010	08-010	P	2,940	2,921	2,772	20	3	126	0	0	19	29	2,192
02	11	Baltimore County Precinct	08-011	08-011	P	3,933	3,858	3,088	248	9	470	4	39	75	123	3,259
02	09A	Baltimore County Precinct	08-012	08-012	A	2,843	2,804	2,575	33	1	195	0	0	39	33	2,188
02	09A	Baltimore County Precinct	08-013	08-013	A	3,316	3,279	3,098	16	5	155	0	5	37	35	2,640
02	09A	Baltimore County Precinct	08-014	08-014	A	2,334	2,323	2,127	94	6	90	0	6	11	28	1,876
02	09A	Baltimore County Precinct	08-015	08-015	A	2,083	2,063	1,946	13	2	100	0	2	20	30	1,677
02	11	Baltimore County Precinct	08-016	08-016	A	761	751	687	23	0	38	0	3	10	9	597
02	42	Baltimore County Precinct	08-017	08-017	A	3,010	2,999	2,867	35	5	85	1	6	11	32	2,315
02	42	Baltimore County Precinct	08-018	08-018	A	1,196	1,192	1,109	12	0	69	0	2	4	7	881
02	11	Baltimore County Precinct	08-019	08-019	A	2,791	2,767	2,457	26	1	274	2	7	24	38	2,181
02	11	Baltimore County Precinct	08-020	08-020	P	1,984	1,963	1,836	28	1	88	1	9	21	30	1,621
03	42	Baltimore County Precinct	09-001	09-001	A	3,193	3,171	3,046	16	0	101	0	8	22	28	2,443
02	42	Baltimore County Precinct	09-002	09-002	A	2,050	2,041	2,019	6	0	14	0	2	9	11	1,519
02	09B	Baltimore County Precinct	09-003	09-003	A	3,166	3,128	2,865	39	1	211	1	11	38	52	2,428
02	09B	Baltimore County Precinct	09-004	09-004	A	7,700	7,645	6,752	610	5	217	2	59	55	169	6,732
02	09B	Baltimore County Precinct	09-005	09-005	A	3,950	3,920	3,734	63	0	122	0	1	30	39	3,248

CNG91	LEG92	PRECINCT NAME	CORRECTED COUNTY/ VOTING DISTRICT	VTD TYPE	PERSON TOTAL PERSONS	PERSON OF ONE RACE ALONE	BLACK OR AFRICAN AMERICAN ALONE	INDIAN & ALASKA NATIVE ALONE	NATIVE HAWAIIAN & OTHER PACIFIC ISLANDER	SOME OTHER RACE ALONE	TWO OR MORE RACES	HISPANIC OR LATINO (OF ANY RACE)	TOTAL PERSONS 18+			
02	09B	Baltimore County Precinct	09-006	09-006	A	6,160	6,062	4,986	843	9	182	2	40	98	192	5,764
02	09A	Baltimore County Precinct	09-007	09-007	A	2,719	2,683	2,456	53	8	154	0	12	36	38	2,147
02	09A	Baltimore County Precinct	09-008	09-008	A	1,964	1,949	1,845	31	0	70	1	2	15	16	1,551
02	09A	Baltimore County Precinct	09-009	09-009	A	3,576	3,555	3,247	61	3	236	0	8	21	54	2,747
02	09A	Baltimore County Precinct	09-010	09-010	A	4,998	4,928	4,353	288	4	248	2	33	70	85	4,517
02	09B	Baltimore County Precinct	09-011	09-011	A	3,482	3,428	2,873	434	8	98	1	14	54	47	3,094
03	09B	Baltimore County Precinct	09-012	09-012	A	2,381	2,341	2,171	27	9	125	0	9	40	57	1,892
03	09B	Baltimore County Precinct	09-013	09-013	A	3,122	3,104	3,035	26	2	39	0	2	18	17	2,182
03	09B	Baltimore County Precinct	09-014	09-014	A	3,327	3,263	2,567	426	2	204	0	64	64	155	2,401
02	09B	Baltimore County Precinct	09-015	09-015	A	4,035	3,961	2,739	956	4	249	2	11	74	79	3,318
02	09A	Baltimore County Precinct	09-016	09-016	A	1,387	1,374	1,293	46	2	32	0	1	13	17	1,113
02	09A	Baltimore County Precinct	09-017	09-017	A	2,135	2,105	1,786	211	3	94	0	11	30	51	1,708
02	09A	Baltimore County Precinct	09-018	09-018	A	3,288	3,259	3,023	149	8	73	0	6	29	46	2,548
03	09A	Baltimore County Precinct	09-019	09-019	A	3,357	3,307	2,833	359	10	90	1	14	50	67	2,743
03	08	Baltimore County Precinct	09-020	09-020	A	8,232	8,042	2,176	5,659	10	139	4	54	190	158	5,890
03	08	Baltimore County Precinct	09-021	09-021	A	5,132	5,094	4,780	221	11	61	0	21	38	77	3,935
03	08	Baltimore County Precinct	09-022	09-022	A	4,747	4,675	4,145	392	5	107	0	26	72	78	3,833
02	08	Baltimore County Precinct	09-023	09-023	A	4,048	3,962	3,313	405	2	222	4	16	86	66	3,357
02	08	Baltimore County Precinct	09-024	09-024	A	4,094	4,028	3,189	413	10	401	1	14	66	50	3,003
02	08	Baltimore County Precinct	09-025	09-025	A	4,772	4,726	4,153	243	12	293	4	21	46	63	3,755
02	09A	Baltimore County Precinct	10-001	10-001	A	4,158	4,140	4,000	73	1	51	0	15	18	30	2,975
02	09A	Baltimore County Precinct	10-002	10-002	A	1,968	1,954	1,873	22	0	54	0	5	14	22	1,428
02	09A	Baltimore County Precinct	10-003	10-003	A	1,859	1,847	1,795	22	0	29	0	1	12	14	1,298
02	09A	Baltimore County Precinct	10-004	10-004	P	2,432	2,420	2,369	1	6	40	0	4	12	29	1,802
02	06	Baltimore County Precinct	10-005	10-005	P	417	411	402	0	0	9	0	0	6	7	280
02	08	Baltimore County Precinct	11-001	11-001	A	3,190	3,171	3,034	28	0	98	0	11	19	22	2,554
02	06	Baltimore County Precinct	11-002	11-002	A	3,811	3,788	3,729	24	4	22	0	9	23	46	2,848
02	06	Baltimore County Precinct	11-003	11-003	A	5,020	4,985	4,894	25	13	42	0	11	35	39	3,794
02	06	Baltimore County Precinct	11-004	11-004	A	2,179	2,158	2,050	85	9	10	0	4	21	19	1,705
02	06	Baltimore County Precinct	11-005	11-005	A	2,721	2,714	2,625	50	2	33	0	4	7	23	2,126
02	08	Baltimore County Precinct	11-006	11-006	A	2,389	2,367	2,302	12	0	52	0	1	22	33	1,903
02	08	Baltimore County Precinct	11-007	11-007	A	3,151	3,119	2,786	100	10	213	6	4	32	42	2,360
02	08	Baltimore County Precinct	11-008	11-008	A	6,833	6,759	6,306	177	7	255	7	7	74	59	5,574
02	08	Baltimore County Precinct	11-009	11-009	A	3,660	3,609	3,131	289	6	161	0	22	51	78	2,723
03	08	Baltimore County Precinct	11-010	11-010	A	4,662	4,608	3,990	308	1	287	1	21	54	82	3,751
03	08	Baltimore County Precinct	11-011	11-011	A	5,008	4,943	4,269	343	6	277	1	47	65	90	3,804
02	08	Baltimore County Precinct	11-012	11-012	A	4,595	4,529	4,129	212	7	172	0	9	66	56	3,631

CNG91	LEG92	PRECINCT NAME	CORRECTED COUNTY/ VOTING DISTRICT (VTD)	VTD TYPE	TOTAL PERSONS	PERSON	BLACK OR	AMERICAN	NATIVE	SOME	HISPANIC	TOTAL PERSONS 18+				
						OF ONE RACE ALONE	AFRICAN AMERICAN ALONE	INDIAN & ALASKA NATIVE ALONE	HAWAIIAN & OTHER PACIFIC ISLANDER	OTHER RACE OR MORE RACES	TWO OR MORE LATINO (OF ANY RACE)					
03	08	Baltimore County Precinct	11-013	11-013	A	5,529	5,439	4,740	305	14	314	2	64	90	132	4,193
02	08	Baltimore County Precinct	11-014	11-014	A	3,502	3,481	3,212	82	16	157	1	13	21	58	2,738
02	08	Baltimore County Precinct	11-015	11-015	A	76	76	75	1	0	0	0	0	0	0	69
02	08	Baltimore County Precinct	11-016	11-016	A	3,373	3,311	2,633	406	7	226	0	39	62	102	2,524
02	08	Baltimore County Precinct	11-017	11-017	A	4,574	4,527	4,134	152	2	234	0	5	47	72	3,258
02	08	Baltimore County Precinct	11-018	11-018	A	2,648	2,632	2,359	83	4	173	0	13	16	41	1,767
02	46	Baltimore County Precinct	12-001	12-001	A	3,504	3,470	3,330	75	17	20	0	28	34	73	2,744
02	07	Baltimore County Precinct	12-002	12-002	A	4,238	4,205	4,092	44	25	24	2	18	33	49	3,190
02	46	Baltimore County Precinct	12-003	12-003	A	4,832	4,781	4,539	64	44	93	3	38	51	92	3,812
02	07	Baltimore County Precinct	12-004	12-004	A	6,069	5,996	5,756	113	21	78	7	21	73	68	4,774
02	07	Baltimore County Precinct	12-005	12-005	A	4,383	4,335	4,201	69	39	14	0	12	48	46	3,293
02	07	Baltimore County Precinct	12-006	12-006	A	4,290	4,203	3,681	395	39	33	3	52	87	146	3,019
02	07	Baltimore County Precinct	12-007	12-007	A	5,464	5,410	5,197	151	16	32	2	12	54	66	4,163
02	07	Baltimore County Precinct	12-008	12-008	A	3,181	3,162	3,075	48	12	25	2	0	19	26	2,481
02	46	Baltimore County Precinct	12-009	12-009	A	1,984	1,943	1,796	100	25	13	0	9	41	39	1,574
02	07	Baltimore County Precinct	12-010	12-010	A	3,835	3,792	3,475	278	9	22	0	8	43	48	2,931
02	07	Baltimore County Precinct	12-011	12-011	A	5,134	5,072	4,598	400	30	24	4	16	62	71	3,956
02	07	Baltimore County Precinct	12-012	12-012	P	3,158	3,124	2,850	211	13	38	0	12	34	37	2,452
02	07	Baltimore County Precinct	12-013	12-013	P	2,667	2,638	124	2,490	10	2	0	12	29	24	1,832
03	12A	Baltimore County Precinct	13-001	13-001	A	4,814	4,652	3,093	634	20	861	3	41	162	148	3,814
03	12A	Baltimore County Precinct	13-002	13-002	A	3,291	3,248	3,083	24	5	122	2	12	43	24	2,625
03	12A	Baltimore County Precinct	13-003	13-003	A	4,122	4,092	3,821	177	8	76	0	10	30	51	3,168
03	12A	Baltimore County Precinct	13-004	13-004	A	3,586	3,537	3,318	100	2	97	0	20	49	34	2,788
03	12A	Baltimore County Precinct	13-005	13-005	A	3,506	3,468	3,061	317	21	60	0	9	38	40	2,633
03	12A	Baltimore County Precinct	13-006	13-006	A	9,518	9,405	7,701	1,470	33	124	0	77	113	195	6,660
03	12A	Baltimore County Precinct	13-007	13-007	A	4,301	4,131	2,379	1,407	15	134	5	191	170	344	2,970
03	12A	Baltimore County Precinct	13-008	13-008	A	2,702	2,673	2,588	20	9	46	0	10	29	29	2,057
03	08	Baltimore County Precinct	14-001	14-001	A	2,840	2,820	2,739	41	1	32	1	6	20	37	2,236
03	08	Baltimore County Precinct	14-002	14-002	A	3,957	3,903	3,232	444	8	199	0	20	54	91	3,012
02	07	Baltimore County Precinct	14-003	14-003	A	9,213	9,050	6,156	2,321	29	418	1	125	163	284	6,967
02	08	Baltimore County Precinct	14-004	14-004	A	192	191	186	5	0	0	0	0	1	2	150
02	08	Baltimore County Precinct	14-005	14-005	A	1,162	1,132	899	167	4	50	0	12	30	27	1,011
03	08	Baltimore County Precinct	14-006	14-006	A	5,150	5,097	4,754	296	14	23	2	8	53	52	4,047
03	07	Baltimore County Precinct	14-007	14-007	A	3,678	3,647	3,234	375	13	20	0	5	31	36	2,724
03	07	Baltimore County Precinct	14-008	14-008	A	5,180	5,086	2,489	2,517	15	41	4	20	94	47	3,538
02	07	Baltimore County Precinct	14-009	14-009	A	3,686	3,643	2,765	689	4	146	0	39	43	74	2,843
02	07	Baltimore County Precinct	14-010	14-010	A	3,103	3,065	2,667	320	2	63	2	11	38	32	2,550



CNG91	LEG92	PRECINCT NAME	CORRECTED		VTD TYPE	TOTAL PERSONS	PERSON OF ONE RACE ALONE	WHITE ALONE	BLACK OR AFRICAN AMERICAN ALONE	AMERICAN INDIAN & ALASKA NATIVE ALONE	NATIVE HAWAIIAN & OTHER PACIFIC ISLANDER	SOME OTHER RACE ALONE	TWO OR MORE RACES	HISPANIC OR LATINO (OF ANY RACE)	TOTAL PERSONS 18+	
			COUNTY/ VOTING DISTRICT ('VTD)													
02	07	Baltimore County Precinct	14-011	14-011	A	3,527	3,478	2,899	483	18	62	6	10	49	66	2,790
03	08	Baltimore County Precinct	14-012	14-012	A	2,845	2,823	2,758	22	5	38	0	0	22	21	2,216
02	07	Baltimore County Precinct	15-001	15-001	A	3,070	3,024	2,903	70	21	14	0	16	46	73	2,278
02	07	Baltimore County Precinct	15-002	15-002	A	4,081	4,044	3,893	69	8	54	0	20	37	47	3,268
02	07	Baltimore County Precinct	15-003	15-003	A	3,499	3,457	3,170	196	12	70	0	9	42	31	2,654
02	06	Baltimore County Precinct	15-004	15-004	A	6,729	6,652	5,507	941	42	96	3	63	77	135	4,995
02	06	Baltimore County Precinct	15-005	15-005	A	7,085	6,929	5,098	1,573	57	118	2	81	156	214	5,066
02	06	Baltimore County Precinct	15-006	15-006	A	6,045	5,980	5,781	143	11	29	0	16	65	46	4,574
02	06	Baltimore County Precinct	15-007	15-007	A	4,301	4,241	2,939	1,242	16	18	1	25	60	48	3,178
02	06	Baltimore County Precinct	15-008	15-008	A	5,653	5,598	5,193	338	11	35	3	18	55	33	4,357
02	06	Baltimore County Precinct	15-009	15-009	A	1,652	1,626	1,557	53	5	6	1	4	26	14	1,332
02	06	Baltimore County Precinct	15-010	15-010	A	4,517	4,470	3,959	410	32	23	2	44	47	65	3,141
02	06	Baltimore County Precinct	15-011	15-011	A	6,450	6,314	4,866	1,276	44	65	3	60	136	153	4,561
02	06	Baltimore County Precinct	15-012	15-012	A	2,637	2,611	2,510	28	13	45	0	15	26	37	2,110
02	06	Baltimore County Precinct	15-013	15-013	A	2,203	2,176	2,133	10	5	25	0	3	27	13	1,692
02	06	Baltimore County Precinct	15-014	15-014	A	1,618	1,598	1,563	7	17	4	1	6	20	29	1,264
02	06	Baltimore County Precinct	15-015	15-015	A	3,259	3,200	3,037	88	18	40	0	17	59	45	2,549
02	06	Baltimore County Precinct	15-016	15-016	A	3,795	3,747	3,414	226	19	61	1	26	48	83	2,986
02	06	Baltimore County Precinct	15-017	15-017	A	10,544	10,236	4,803	5,071	60	154	8	140	308	407	7,302
02	06	Baltimore County Precinct	15-018	15-018	A	3,767	3,708	2,930	693	19	29	6	31	59	72	2,774
02	06	Baltimore County Precinct	15-019	15-019	A	5,723	5,667	4,785	802	19	35	0	26	56	54	4,414
02	07	Baltimore County Precinct	15-020	15-020	A	6,293	6,245	5,997	164	37	29	2	16	48	45	4,790
02	07	Baltimore County Precinct	15-021	15-021	A	5,764	5,733	5,272	420	14	9	14	4	31	41	4,496
02	07	Baltimore County Precinct	15-022	15-022	A	3,688	3,666	3,569	68	3	19	3	4	22	21	2,835
05	29C	Calvert Precinct	01-001	01-001	A	2,198	2,169	1,940	210	2	10	0	7	29	20	1,822
05	29C	Calvert Precinct	01-002	01-002	A	3,781	3,726	2,734	932	14	24	4	18	55	56	2,579
05	29C	Calvert Precinct	01-003	01-003	A	4,407	4,351	3,899	386	14	26	1	25	56	70	3,134
05	29C	Calvert Precinct	01-004	01-004	A	5,442	5,397	4,370	896	18	45	4	64	45	108	3,841
05	29C	Calvert Precinct	01-005	01-005	A	7,583	7,455	6,341	944	27	59	5	79	128	205	4,816
05	29C	Calvert Precinct	01-006	01-006	A	6,170	6,060	5,248	693	18	64	1	36	110	139	4,302
05	29C	Calvert Precinct	02-001	02-001	A	3,984	3,951	3,051	850	8	28	0	14	33	36	2,999
05	29C	Calvert Precinct	02-002	02-002	A	5,405	5,359	4,179	1,069	16	81	0	14	46	77	3,725
05	29C	Calvert Precinct	02-003 *	02-003	P	2,354	2,322	2,104	183	4	25	0	6	32	27	1,661
05	29C	Calvert Precinct	02-004	02-004	A	4,286	4,241	3,605	562	6	46	4	18	45	60	2,937
05	27B	Calvert Precinct	02-005	02-005	A	4,841	4,795	4,360	364	19	49	0	3	46	63	3,494
05	27B	Calvert Precinct	02-006 *	02-006	P	1,428	1,412	1,351	50	3	5	0	3	16	11	1,028
05	27B	Calvert Precinct	03-001	03-001	A	5,060	4,979	4,593	285	29	53	0	19	81	84	3,682

CNG91	LEG92	PRECINCT NAME	CORRECTED COUNTY/ VOTING DISTRICT (VTD)	VTD TYPE	TOTAL PERSONS	PERSON	BLACK OR	AMERICAN	NATIVE	SOME	HISPANIC	TOTAL PERSONS 18+				
						OF ONE RACE ALONE	AFRICAN AMERICAN ALONE	INDIAN & ALASKA NATIVE ALONE	HAWAIIAN & OTHER PACIFIC ISLANDER	OTHER RACE OR MORE RACES	TWO OR MORE LATINO (OF ANY RACE)					
05	27B	Calvert Precinct	03-002 *	03-002	P	4,828	4,752	3,339	1,347	12	27	1	26	76	77	3,409
05	27B	Calvert Precinct	03-003	03-003	A	5,489	5,433	5,028	323	14	58	1	9	56	32	4,018
05	27B	Calvert Precinct	03-004	03-004	A	6,877	6,785	6,016	673	15	55	0	26	92	68	4,735
05	29C	Calvert Precinct	03-005 *	03-005	P	430	428	420	6	1	0	0	1	2	2	325
01	37B	Caroline Precinct	01-001	01-001	A	1,329	1,305	1,156	123	5	2	0	19	24	56	946
01	36	Caroline Precinct	01-002	01-002	A	1,745	1,708	1,350	71	35	11	0	241	37	404	1,251
01	37B	Caroline Precinct	02-001	02-001	A	5,072	5,016	4,509	408	18	34	2	45	56	78	3,629
01	37B	Caroline Precinct	03-001	03-001	A	5,728	5,642	4,735	861	11	23	0	12	86	73	4,366
01	37B	Caroline Precinct	04-001	04-001	A	3,831	3,802	3,117	639	15	28	0	3	29	8	2,862
01	37B	Caroline Precinct	05-001	05-001	A	4,696	4,606	3,260	1,278	12	27	3	26	90	68	3,366
01	37B	Caroline Precinct	06-001	06-001	A	2,108	2,082	1,865	202	2	13	0	0	26	15	1,576
01	36	Caroline Precinct	07-001	07-001	A	3,231	3,202	2,545	597	7	25	0	28	29	73	2,303
01	37B	Caroline Precinct	08-001	08-001	A	2,032	2,011	1,785	219	5	0	0	2	21	14	1,495
06	04B	Carroll Precinct	01-001	01-001	A	5,441	5,387	5,239	93	7	25	0	23	54	73	3,654
06	04B	Carroll Precinct	01-002	01-002	A	2,426	2,415	2,370	18	3	5	0	19	11	25	1,815
06	05	Carroll Precinct	02-001	02-001	A	1,851	1,838	1,820	4	4	9	0	1	13	7	1,339
06	05	Carroll Precinct	02-002	02-002	A	2,337	2,328	2,295	2	5	12	2	12	9	21	1,722
06	05	Carroll Precinct	03-001	03-001	A	5,385	5,356	5,259	41	18	21	1	16	29	36	3,995
06	05	Carroll Precinct	04-001	04-001	A	4,748	4,713	4,601	41	9	44	1	17	35	40	3,505
06	05	Carroll Precinct	04-002	04-002	A	4,813	4,788	4,702	43	7	22	0	14	25	38	3,487
06	05	Carroll Precinct	04-003	04-003	A	2,789	2,773	2,724	23	1	14	0	11	16	11	2,080
06	05	Carroll Precinct	04-004	04-004	A	3,979	3,967	3,904	14	9	28	0	12	12	14	2,779
06	05	Carroll Precinct	05-001	05-001	A	5,081	5,028	4,738	210	8	71	0	1	53	58	3,634
06	05	Carroll Precinct	05-002	05-002	A	5,560	5,517	5,156	283	16	59	0	3	43	47	3,810
06	05	Carroll Precinct	05-003	05-003	A	3,417	3,388	3,317	38	3	22	0	8	29	18	2,447
06	05	Carroll Precinct	05-004	05-004	A	6,508	6,453	6,011	298	20	91	2	31	55	115	4,542
06	05	Carroll Precinct	05-005	05-005	A	2,852	2,832	2,697	85	4	39	0	7	20	39	2,053
06	05	Carroll Precinct	05-006	05-006	A	2,645	2,615	2,515	61	4	20	1	14	30	29	1,778
06	05	Carroll Precinct	06-001	06-001	A	2,653	2,637	2,599	15	12	8	0	3	16	10	1,947
06	05	Carroll Precinct	06-002	06-002	A	4,134	4,113	4,059	20	10	8	1	15	21	18	2,979
06	05	Carroll Precinct	06-003	06-003	A	2,421	2,407	2,337	54	6	4	3	3	14	18	1,784
06	05	Carroll Precinct	06-004	06-004	A	2,740	2,717	2,665	20	8	15	1	8	23	12	2,013
06	05	Carroll Precinct	07-001	07-001	A	2,631	2,611	2,483	91	13	15	0	9	20	34	2,077
06	05	Carroll Precinct	07-002	07-002	A	4,704	4,662	4,410	170	20	34	3	25	42	66	3,419
06	05	Carroll Precinct	07-003	07-003	A	4,515	4,454	3,978	345	15	72	0	44	61	110	3,460
06	05	Carroll Precinct	07-004	07-004	A	2,846	2,825	2,711	78	10	20	0	6	21	18	2,175
06	05	Carroll Precinct	07-005	07-005	A	5,158	5,113	4,800	230	9	49	3	22	45	87	4,113

CNG91	LEG92	PRECINCT NAME	CORRECTED		PERSON OF ONE	BLACK OR AFRICAN AMERICAN	INDIAN & ALASKA NATIVE	AMERICAN INDIAN & ALASKA NATIVE	NATIVE HAWAIIAN & OTHER PACIFIC ISLANDER	SOME OTHER RACE OR MORE	TWO OR LATINO (OF ANY RACE)	HISPANIC OR LATINO (OF ANY RACE)	TOTAL PERSONS 18+			
			COUNTY/ VOTING DISTRICT (VTD)	VTD TYPE										TOTAL PERSONS	RACE ALONE	WHITE ALONE
06	05	Carroll Precinct	07-006	07-006	A	3,109	3,092	3,022	41	4	19	0	6	17	22	2,449
06	05	Carroll Precinct	07-007	07-007	A	4,295	4,256	4,099	53	6	73	0	25	39	43	3,068
06	05	Carroll Precinct	07-008	07-008	A	2,344	2,332	2,212	83	4	22	4	7	12	3	1,694
06	05	Carroll Precinct	07-009	07-009	A	3,653	3,614	3,393	134	8	64	2	13	39	54	2,452
06	05	Carroll Precinct	08-001	08-001	A	2,604	2,585	2,543	18	2	20	0	2	19	11	1,913
06	05	Carroll Precinct	08-002	08-002	A	3,974	3,947	3,910	18	1	12	0	6	27	36	2,849
06	05	Carroll Precinct	08-003	08-003	A	2,879	2,872	2,826	15	1	22	0	8	7	22	2,044
06	05	Carroll Precinct	08-004	08-004	A	3,654	3,622	3,553	33	3	22	3	8	32	38	2,452
06	04B	Carroll Precinct	09-001	09-001	A	4,370	4,350	4,215	100	11	21	0	3	20	25	3,191
06	04B	Carroll Precinct	09-002	09-002	A	3,085	3,062	2,986	52	10	13	0	1	23	28	2,160
06	04B	Carroll Precinct	10-001	10-001	A	1,442	1,439	1,370	61	1	3	0	4	3	15	1,039
06	04B	Carroll Precinct	11-001	11-001	A	2,405	2,390	2,298	72	7	6	0	7	15	20	1,688
06	04B	Carroll Precinct	11-002	11-002	A	1,254	1,248	1,218	26	1	2	0	1	6	9	937
06	04B	Carroll Precinct	12-001	12-001	A	1,516	1,498	1,395	94	7	2	0	0	18	7	1,098
06	04B	Carroll Precinct	13-001	13-001	A	3,805	3,756	3,614	83	12	35	1	11	49	50	2,683
06	04B	Carroll Precinct	13-002	13-002	A	3,259	3,245	3,112	88	10	25	0	10	14	30	2,274
06	05	Carroll Precinct	14-001	14-001	A	3,504	3,480	3,395	55	4	14	0	12	24	38	2,531
06	05	Carroll Precinct	14-002	14-002	A	4,865	4,838	4,681	93	15	31	0	18	27	58	3,552
06	05	Carroll Precinct	14-003	14-003	A	3,246	3,232	3,167	37	2	21	0	5	14	36	2,378
01	36	Cecil Precinct	01-001	01-001	A	3,933	3,905	3,627	243	3	15	0	17	28	46	3,024
01	36	Cecil Precinct	02-001	02-001	A	2,730	2,703	2,590	80	3	7	0	23	27	38	2,064
01	36	Cecil Precinct	02-002	02-002	A	2,621	2,600	2,497	62	8	18	2	13	21	19	1,917
01	36	Cecil Precinct	03-001	03-001	A	13,207	12,957	11,513	1,114	34	202	4	90	250	338	9,617
01	36	Cecil Precinct	03-002	03-002	A	9,316	9,163	8,687	313	41	56	3	63	153	185	6,608
01	35B	Cecil Precinct	04-001	04-001	A	6,165	6,124	5,980	74	14	40	1	15	41	74	4,509
01	36	Cecil Precinct	04-002	04-002	A	1,917	1,870	1,364	402	14	27	0	63	47	106	1,224
01	36	Cecil Precinct	05-001	05-001	A	14,208	14,070	13,614	266	48	95	3	44	138	179	10,175
01	35B	Cecil Precinct	05-002	05-002	A	4,480	4,419	4,284	75	11	24	1	24	61	38	3,279
01	35B	Cecil Precinct	06-001	06-001	A	9,102	9,054	8,915	72	33	28	1	5	48	59	6,516
01	35B	Cecil Precinct	07-001	07-001	A	4,050	4,007	3,713	243	22	20	0	9	43	42	2,866
01	35B	Cecil Precinct	07-002	07-002	A	6,275	6,194	5,733	358	23	43	1	36	81	128	4,684
01	35B	Cecil Precinct	08-001	08-001	A	3,667	3,641	3,581	32	16	6	0	6	26	17	2,604
01	35B	Cecil Precinct	09-001	09-001	A	4,280	4,254	4,174	27	10	12	9	22	26	37	3,075
05	28	Charles Precinct	01-001	01-001	A	6,405	6,338	4,686	1,490	34	100	3	25	67	85	4,761
05	28	Charles Precinct	01-002	01-002	A	5,604	5,545	4,669	734	53	55	0	34	59	99	4,207
05	28	Charles Precinct	02-001	02-001	A	1,912	1,878	1,547	299	12	8	2	10	34	18	1,416
05	28	Charles Precinct	03-001	03-001	A	3,157	3,127	2,033	1,054	26	9	1	4	30	26	2,318

CNG91	LEG92	PRECINCT NAME	CORRECTED		PERSON	AMERICAN			NATIVE		SOME	HISPANIC		TOTAL	
			COUNTY/ VOTING DISTRICT (VTD)	VTD TYPE		OF ONE RACE ALONE	BLACK OR AFRICAN AMERICAN ALONE	INDIAN & ALASKA NATIVE ALONE	HAWAIIAN & OTHER PACIFIC ISLANDER	OTHER RACE OR MORE RACES		TWO OR LATINO (OF ANY RACE)	PERSONS 18+		
05	28	Charles Precinct 04-001	04-001	A	4,740	4,694	4,182	434	15	32	2	29	46	50	3,332
05	28	Charles Precinct 05-001	05-001	A	3,682	3,655	2,954	626	30	28	0	17	27	32	2,815
05	28	Charles Precinct 06-001	06-001	A	2,985	2,940	2,493	358	30	44	7	8	45	50	2,262
05	28	Charles Precinct 06-002	06-002	A	3,379	3,320	2,468	797	12	26	2	15	59	45	2,510
05	28	Charles Precinct 06-003	06-003	A	5,652	5,523	4,038	1,251	36	159	7	32	129	124	3,986
05	28	Charles Precinct 06-004	06-004	A	5,245	5,095	3,526	1,282	28	180	2	77	150	226	3,653
05	28	Charles Precinct 06-005	06-005	A	3,370	3,288	1,548	1,632	12	60	0	36	82	64	2,230
05	28	Charles Precinct 06-006	06-006	A	5,341	5,219	3,681	1,420	27	61	2	28	122	139	3,833
05	28	Charles Precinct 06-007	06-007	A	5,256	5,066	2,916	1,965	59	80	3	43	190	140	3,534
05	28	Charles Precinct 06-008	06-008	A	5,580	5,457	3,566	1,657	32	142	6	54	123	190	3,814
05	28	Charles Precinct 06-009	06-009	A	4,116	3,998	2,467	1,393	23	84	4	27	118	104	2,827
05	28	Charles Precinct 06-010	06-010	A	7,839	7,600	5,279	1,865	67	259	6	124	239	318	5,143
05	28	Charles Precinct 06-011	06-011	A	3,768	3,658	2,278	1,163	7	164	0	46	110	144	2,525
05	28	Charles Precinct 06-012	06-012	A	5,797	5,577	3,048	2,314	45	117	0	53	220	169	3,984
05	28	Charles Precinct 06-013	06-013	A	4,194	4,096	2,842	1,077	20	121	3	33	98	153	2,831
05	28	Charles Precinct 07-001	07-001	A	4,818	4,750	3,112	1,537	18	50	9	24	68	110	3,450
05	28	Charles Precinct 07-002	07-002	A	3,422	3,334	1,904	1,303	61	49	1	16	88	58	2,293
05	28	Charles Precinct 07-003	07-003	A	3,619	3,558	1,982	1,408	97	47	1	23	61	67	2,723
05	28	Charles Precinct 08-001	08-001	A	4,183	4,131	3,292	748	20	49	1	21	52	51	3,201
05	28	Charles Precinct 08-002	08-002	A	2,739	2,697	2,026	595	18	40	2	16	42	48	2,050
05	28	Charles Precinct 08-003	08-003	A	2,987	2,887	2,216	569	15	77	0	10	100	70	2,273
05	28	Charles Precinct 08-004	08-004	A	2,726	2,690	2,223	394	16	43	2	12	36	36	2,057
05	28	Charles Precinct 09-001	09-001	A	4,784	4,716	3,648	915	44	82	2	25	68	62	3,418
05	28	Charles Precinct 10-001	10-001	A	3,246	3,199	1,963	1,131	50	26	2	27	47	44	2,449
01	37B	Dorchester Precinct 01-001	01-001	A	1,881	1,865	1,703	143	0	13	0	6	16	17	1,436
01	37B	Dorchester Precinct 02-001	02-001	A	1,553	1,550	1,481	47	1	14	0	7	3	25	1,212
01	37A	Dorchester Precinct 02-002	02-002	A	680	676	397	274	1	1	0	3	4	10	501
01	37A	Dorchester Precinct 03-001	03-001	A	383	378	329	43	1	5	0	0	5	2	300
01	37A	Dorchester Precinct 03-002	03-002	A	450	449	153	295	0	1	0	0	1	5	348
01	37B	Dorchester Precinct 03-003	03-003	A	75	73	66	6	0	1	0	0	2	0	52
01	37B	Dorchester Precinct 04-001	04-001	A	270	270	237	28	5	0	0	0	0	0	215
01	37B	Dorchester Precinct 05-001	05-001	A	402	402	364	26	6	1	0	5	0	4	325
01	37B	Dorchester Precinct 06-001	06-001	A	587	585	577	3	0	2	0	3	2	15	485
01	37B	Dorchester Precinct 07-001	07-001	A	2,485	2,446	1,850	527	3	20	0	46	39	63	1,933
01	37A	Dorchester Precinct 07-002	07-002	P	4,777	4,751	695	4,020	10	16	0	10	26	40	3,358
01	37B	Dorchester Precinct 07-003	07-003	P	641	630	568	47	4	9	0	2	11	6	528
01	37A	Dorchester Precinct 07-004	07-004	A	525	517	297	203	1	9	0	7	8	18	447

CNG91	LEG92	PRECINCT NAME	CORRECTED		PERSON OF ONE RACE ALONE	WHITE ALONE	BLACK OR AFRICAN AMERICAN ALONE	AMERICAN INDIAN & ALASKA NATIVE ALONE	ASIAN ALONE	NATIVE HAWAIIAN & OTHER PACIFIC ISLANDER	SOME OTHER RACE ALONE	TWO OR MORE RACES	HISPANIC OR LATINO (OF ANY RACE)	TOTAL PERSONS 18+		
			COUNTY/ VOTING DISTRICT (VTD)	VTD TYPE											TOTAL PERSONS	
01	37B	Dorchester Precinct	07-005	07-005	A	422	416	267	145	1	3	0	0	6	10	346
01	37B	Dorchester Precinct	07-006	07-006	A	3,581	3,566	3,178	345	3	32	1	7	15	32	2,931
01	37B	Dorchester Precinct	07-007	07-007	A	651	644	343	296	0	4	0	1	7	12	464
01	37A	Dorchester Precinct	07-008	07-008	A	114	110	108	2	0	0	0	0	4	0	84
01	37A	Dorchester Precinct	07-009	07-009	A	65	65	23	42	0	0	0	0	0	0	40
01	37B	Dorchester Precinct	07-010	07-010	A	0	0	0	0	0	0	0	0	0	0	0
01	37B	Dorchester Precinct	08-001	08-001	A	934	931	905	18	4	4	0	0	3	4	793
01	37B	Dorchester Precinct	09-001	09-001	A	615	613	555	54	3	1	0	0	2	2	490
01	37B	Dorchester Precinct	10-001	10-001	A	479	476	463	12	0	1	0	0	3	0	401
01	37B	Dorchester Precinct	11-001	11-001	A	57	57	57	0	0	0	0	0	0	0	44
01	37A	Dorchester Precinct	11-002	11-002	A	28	26	19	7	0	0	0	0	2	0	21
01	37B	Dorchester Precinct	12-001	12-001	A	527	519	371	147	0	1	0	0	8	3	388
01	37A	Dorchester Precinct	12-002	12-002	A	653	647	239	406	0	0	0	2	6	9	475
01	37B	Dorchester Precinct	13-001	13-001	A	161	159	149	8	2	0	0	0	2	0	124
01	37A	Dorchester Precinct	13-002	13-002	A	303	302	189	112	0	1	0	0	1	0	254
01	37B	Dorchester Precinct	14-001	14-001	A	2,068	2,051	1,924	97	6	13	0	11	17	30	1,630
01	37B	Dorchester Precinct	14-002	14-002	A	516	514	458	45	5	6	0	0	2	1	405
01	37A	Dorchester Precinct	14-003	14-003	A	114	114	65	49	0	0	0	0	0	1	91
01	37A	Dorchester Precinct	15-001	15-001	A	1,683	1,657	1,306	331	3	15	0	2	26	47	1,226
01	37B	Dorchester Precinct	15-002	15-002	P	691	688	636	41	0	11	0	0	3	2	495
01	37A	Dorchester Precinct	15-003	15-003	P	1,235	1,188	386	781	0	15	0	6	47	18	864
01	37B	Dorchester Precinct	15-004	15-004	A	197	197	172	23	0	2	0	0	0	3	138
01	37B	Dorchester Precinct	16-001	16-001	A	557	557	521	33	2	0	0	1	0	6	429
01	37A	Dorchester Precinct	17-001	17-001	A	228	227	174	52	1	0	0	0	1	0	173
01	37B	Dorchester Precinct	18-001	18-001	A	86	86	77	0	8	1	0	0	0	0	77
06	04A	Frederick Precinct	01-001	01-001	A	6,249	6,142	5,684	333	12	76	0	37	107	117	4,361
06	03	Frederick Precinct	02-001	02-001	A	4,004	3,928	2,578	1,175	5	94	1	75	76	159	3,095
06	03	Frederick Precinct	02-002	02-002	A	1,706	1,681	1,331	321	7	11	0	11	25	25	1,424
06	03	Frederick Precinct	02-003	02-003	A	4,172	4,079	3,436	583	14	28	0	18	93	122	3,311
06	03	Frederick Precinct	02-004	02-004	A	5,095	4,922	3,569	941	10	194	3	205	173	362	3,506
06	03	Frederick Precinct	02-005	02-005	A	1,753	1,739	1,659	53	3	19	0	5	14	17	1,511
06	03	Frederick Precinct	02-006	02-006	A	6,750	6,628	5,299	1,030	18	222	3	56	122	174	4,974
06	03	Frederick Precinct	02-007	02-007	A	5,412	5,314	4,688	499	4	92	3	28	98	114	4,042
06	03	Frederick Precinct	02-008	02-008	A	7,076	6,882	5,060	1,051	25	322	7	417	194	703	5,261
06	03	Frederick Precinct	02-009	02-009	A	4,497	4,336	3,352	824	12	79	5	64	161	209	3,468
06	03	Frederick Precinct	02-010	02-010	A	7,474	7,303	6,250	722	16	233	3	79	171	221	5,346
06	03	Frederick Precinct	02-011	02-011	A	4,732	4,622	3,581	687	15	215	6	118	110	240	3,843

CNG91	LEG92	PRECINCT NAME	CORRECTED		PERSON	AMERICAN			NATIVE		SOME	HISPANIC		TOTAL		
			COUNTY/ VOTING DISTRICT (VTD)	VTD TYPE		OF ONE RACE ALONE	BLACK OR AFRICAN AMERICAN ALONE	INDIAN & ALASKA NATIVE ALONE	HAWAIIAN & OTHER PACIFIC ISLANDER	OR RACE OR MORE RACES		TWO OR LATINO (OF ANY RACE)				
06	03	Frederick Precinct	02-012	02-012	A	2,241	2,172	1,837	199	7	102	1	26	69	107	1,486
06	03	Frederick Precinct	02-013	02-013	A	3,895	3,782	2,801	631	27	175	2	146	113	227	3,002
06	03	Frederick Precinct	02-014	02-014	A	2,313	2,259	1,939	192	10	80	2	36	54	88	1,600
06	03	Frederick Precinct	03-001	03-001	A	4,779	4,738	4,633	61	2	27	1	14	41	66	3,432
06	03	Frederick Precinct	03-002	03-002	A	3,389	3,369	3,333	8	3	13	1	11	20	26	2,384
06	04A	Frederick Precinct	04-001	04-001	A	1,258	1,245	1,236	1	0	6	2	0	13	6	979
06	04B	Frederick Precinct	05-001	05-001	A	6,185	6,129	5,876	166	5	42	2	38	56	78	5,050
06	03	Frederick Precinct	06-001	06-001	A	1,961	1,950	1,925	6	2	8	0	9	11	17	1,454
06	04A	Frederick Precinct	07-001	07-001	A	2,655	2,618	2,424	167	1	19	0	7	37	11	1,967
06	04A	Frederick Precinct	07-002	07-002	A	3,636	3,591	3,394	139	3	44	0	11	45	27	2,462
06	04A	Frederick Precinct	08-001	08-001	A	2,402	2,388	2,341	27	2	16	0	2	14	20	1,746
06	04A	Frederick Precinct	09-001	09-001	A	6,693	6,623	6,342	160	16	72	3	30	70	152	4,337
06	04A	Frederick Precinct	09-002	09-002	A	4,425	4,367	4,235	52	19	37	1	23	58	105	3,116
06	04A	Frederick Precinct	09-003	09-003	A	6,273	6,183	5,729	286	10	124	3	31	90	123	4,249
06	04A	Frederick Precinct	09-004	09-004	A	3,908	3,871	3,800	27	5	25	4	10	37	56	2,724
06	04A	Frederick Precinct	09-005	09-005	A	1,569	1,565	1,506	29	0	21	0	9	4	14	1,091
06	03	Frederick Precinct	10-001	10-001	A	2,377	2,363	2,170	181	0	10	0	2	14	27	1,678
06	04A	Frederick Precinct	11-001	11-001	A	2,942	2,923	2,879	14	10	12	0	8	19	45	2,109
06	04A	Frederick Precinct	12-001	12-001	A	2,288	2,273	2,107	142	7	13	0	4	15	20	1,658
06	04A	Frederick Precinct	13-001	13-001	P	4,631	4,574	4,371	121	17	37	1	27	57	100	3,207
06	03	Frederick Precinct	13-002	13-002	P	416	407	405	2	0	0	0	0	9	6	337
06	04A	Frederick Precinct	14-001	14-001	A	4,849	4,802	4,650	94	8	36	0	14	47	65	3,420
06	04A	Frederick Precinct	15-001	15-001	A	3,673	3,649	3,602	14	12	16	0	5	24	19	2,679
06	04A	Frederick Precinct	15-002	15-002	A	4,581	4,558	4,504	17	9	12	0	16	23	32	3,360
06	03	Frederick Precinct	16-001	16-001	A	3,858	3,835	3,774	22	7	10	0	22	23	49	2,705
06	04B	Frederick Precinct	17-001	17-001	A	2,064	2,055	2,018	25	2	10	0	0	9	5	1,526
06	04A	Frederick Precinct	18-001	18-001	A	6,766	6,682	6,417	162	17	66	0	20	84	88	4,409
06	04A	Frederick Precinct	18-002	18-002	A	2,116	2,101	2,058	24	4	12	0	3	15	26	1,481
06	04B	Frederick Precinct	19-001	19-001	A	1,659	1,645	1,589	38	2	14	0	2	14	29	1,154
06	04A	Frederick Precinct	20-001	20-001	A	3,124	3,099	3,046	35	3	7	0	8	25	17	2,421
06	03	Frederick Precinct	21-001	21-001	A	3,637	3,623	3,493	25	8	85	0	12	14	39	2,763
06	03	Frederick Precinct	21-002	21-002	A	4,359	4,306	4,027	92	14	156	2	15	53	84	3,039
06	03	Frederick Precinct	22-001	22-001	A	1,593	1,581	1,517	41	0	15	0	8	12	9	1,187
06	03	Frederick Precinct	23-001	23-001	A	4,936	4,841	4,351	322	7	119	0	42	95	160	3,467
06	03	Frederick Precinct	24-001	24-001	A	2,777	2,752	2,684	30	1	27	0	10	25	31	2,155
06	03	Frederick Precinct	24-002	24-002	A	2,522	2,499	2,250	124	7	102	0	16	23	48	1,780
06	04A	Frederick Precinct	25-001	25-001	A	4,867	4,785	4,493	248	11	22	2	9	82	46	3,550

CNG91	LEG92	PRECINCT NAME	CORRECTED		PERSON	BLACK OR	AMERICAN	INDIAN &	NATIVE	HAWAIIAN	SOME	HISPANIC	TOTAL			
			COUNTY/ VOTING DISTRICT (VTD)	VTD TYPE										OF ONE RACE ALONE	AFRICAN AMERICAN ALONE	ALASKA NATIVE ALONE
06	04A	Frederick Precinct	26-001	26-001	A	3,996	3,956	3,809	91	3	33	1	19	40	54	2,825
06	04A	Frederick Precinct	26-002	26-002	A	4,744	4,666	4,380	195	2	59	2	28	78	79	3,259
06	01A	Garrett Precinct	01-001	01-001	A	1,807	1,802	1,789	11	1	1	0	0	5	7	1,412
06	01A	Garrett Precinct	02-001	02-001	A	1,970	1,965	1,952	5	5	1	1	1	5	20	1,484
06	01A	Garrett Precinct	03-001	03-001	A	2,594	2,590	2,571	7	1	11	0	0	4	6	1,955
06	01A	Garrett Precinct	03-002	03-002	A	770	758	753	1	0	1	0	3	12	2	573
06	01A	Garrett Precinct	04-001	04-001	A	896	896	865	29	1	0	0	1	0	6	669
06	01A	Garrett Precinct	05-001	05-001	A	1,772	1,763	1,758	0	2	3	0	0	9	10	1,316
06	01A	Garrett Precinct	06-001	06-001	A	1,953	1,935	1,907	20	1	4	1	2	18	8	1,546
06	01A	Garrett Precinct	07-001	07-001	A	2,542	2,538	2,506	18	0	8	4	2	4	19	2,013
06	01A	Garrett Precinct	08-001	08-001	A	798	797	797	0	0	0	0	0	1	1	591
06	01A	Garrett Precinct	08-002	08-002	A	929	928	926	1	1	0	0	0	1	0	656
06	01A	Garrett Precinct	09-001	09-001	A	1,325	1,324	1,310	2	0	3	0	9	1	2	978
06	01A	Garrett Precinct	10-001	10-001	A	1,876	1,863	1,859	1	0	3	0	0	13	10	1,401
06	01A	Garrett Precinct	11-001	11-001	A	204	202	201	0	0	1	0	0	2	1	141
06	01A	Garrett Precinct	12-001	12-001	A	968	966	962	0	4	0	0	0	2	0	676
06	01A	Garrett Precinct	13-001	13-001	A	743	738	737	1	0	0	0	0	5	2	550
06	01A	Garrett Precinct	14-001	14-001	A	3,037	3,028	3,005	2	4	15	0	2	9	12	2,312
06	01A	Garrett Precinct	14-002	14-002	A	1,402	1,398	1,384	7	0	3	0	4	4	4	1,031
06	01A	Garrett Precinct	15-001	15-001	A	559	557	549	6	0	0	0	2	2	4	398
06	01A	Garrett Precinct	16-001	16-001	A	3,701	3,688	3,665	17	2	3	1	0	13	17	2,660
02	34	Harford Precinct	01-001	01-001	A	3,674	3,530	2,136	1,274	7	44	0	69	144	159	2,291
02	06	Harford Precinct	01-002	01-002	A	1,704	1,680	1,571	88	1	10	0	10	24	19	1,362
02	34	Harford Precinct	01-003	01-003	A	3,442	3,348	2,268	935	14	56	2	73	94	169	2,175
02	34	Harford Precinct	01-004	01-004	A	5,593	5,498	4,562	747	10	97	4	78	95	151	4,159
02	34	Harford Precinct	01-005	01-005	A	6,214	6,050	4,782	1,085	38	80	14	51	164	179	4,423
02	34	Harford Precinct	01-006	01-006	A	7,131	6,955	4,271	2,372	27	159	6	120	176	243	4,799
02	35A	Harford Precinct	01-007	01-007	A	2,511	2,472	2,388	56	7	15	1	5	39	16	2,015
02	34	Harford Precinct	01-008	01-008	A	4,295	4,245	3,935	165	4	121	2	18	50	66	3,091
02	34	Harford Precinct	01-009	01-009	A	5,724	5,629	5,138	342	9	112	1	27	95	125	4,055
02	34	Harford Precinct	01-010	01-010	A	6,118	6,042	5,252	675	15	70	1	29	76	86	4,437
02	34	Harford Precinct	01-011	01-011	A	4,213	4,160	3,917	146	4	78	0	15	53	62	2,832
02	34	Harford Precinct	01-012	01-012	A	4,420	4,340	3,898	291	6	126	3	16	80	50	2,975
02	34	Harford Precinct	01-013	01-013	A	4,358	4,276	3,567	429	9	166	4	101	82	203	3,266
02	34	Harford Precinct	01-014	01-014	A	4,581	4,534	4,274	126	8	107	1	18	47	65	3,108
02	34	Harford Precinct	01-016	01-016	A	6,212	6,088	4,958	933	24	98	3	72	124	201	4,418
02	35A	Harford Precinct	01-017	01-017	A	1,019	1,012	1,000	7	2	0	0	3	7	9	784

CNG91	LEG92	PRECINCT NAME	CORRECTED		PERSON	BLACK OR	AMERICAN	INDIAN &	NATIVE	HAWAIIAN	SOME	HISPANIC	TOTAL			
			COUNTY/ VOTING DISTRICT (VTD)	VTD TYPE										OF ONE RACE ALONE	AFRICAN AMERICAN ALONE	ALASKA NATIVE ALONE
02	34	Harford Precinct	01-045	01-045	A	4,967	4,894	4,446	356	17	47	2	26	73	74	3,822
02	34	Harford Precinct	02-001	02-001	A	428	421	368	43	1	9	0	0	7	9	326
02	35A	Harford Precinct	02-002	02-002	A	4,382	4,352	4,124	176	8	38	0	6	30	22	3,394
02	34	Harford Precinct	02-003	02-003	A	2,601	2,550	1,885	619	8	20	1	17	51	68	1,862
02	34	Harford Precinct	02-004	02-004	A	780	769	687	52	3	21	0	6	11	9	594
02	34	Harford Precinct	02-010	02-010	A	4,203	4,045	2,561	1,284	4	91	7	98	158	190	3,184
02	34	Harford Precinct	02-011	02-011	A	4,001	3,881	2,854	844	12	119	4	48	120	103	2,914
02	34	Harford Precinct	02-015	02-015	A	5,557	5,355	3,495	1,657	18	132	2	51	202	182	4,030
02	34	Harford Precinct	02-019	02-019	A	3,116	2,984	1,573	1,078	20	97	39	177	132	349	1,867
02	35A	Harford Precinct	03-002	03-002	A	3,314	3,289	3,142	80	4	62	0	1	25	60	2,516
02	35A	Harford Precinct	03-003	03-003	A	4,064	4,045	3,998	7	3	35	0	2	19	37	3,010
02	35A	Harford Precinct	03-004	03-004	A	2,073	2,066	1,940	110	4	6	0	6	7	9	1,581
02	35A	Harford Precinct	03-005	03-005	A	4,449	4,426	4,260	135	11	18	0	2	23	43	3,077
02	06	Harford Precinct	03-006	03-006	A	3,712	3,686	3,572	56	9	39	0	10	26	41	2,851
02	35A	Harford Precinct	03-007	03-007	A	2,256	2,239	2,177	29	4	29	0	0	17	20	1,698
02	35A	Harford Precinct	03-008	03-008	A	3,738	3,716	3,580	74	1	48	4	9	22	50	2,814
02	35A	Harford Precinct	03-009	03-009	A	3,084	3,058	2,908	80	5	55	0	10	26	25	2,126
02	34	Harford Precinct	03-010	03-010	A	3,999	3,955	3,624	278	10	34	2	7	44	58	3,380
02	34	Harford Precinct	03-011	03-011	A	2,920	2,897	2,775	61	6	47	1	7	23	19	2,027
02	34	Harford Precinct	03-012	03-012	A	3,161	3,137	2,957	102	4	61	0	13	24	46	2,449
02	35A	Harford Precinct	03-013	03-013	A	3,893	3,868	3,730	63	5	58	3	9	25	45	2,570
02	35A	Harford Precinct	03-014	03-014	A	2,732	2,709	2,610	57	1	34	0	7	23	21	2,013
02	35A	Harford Precinct	03-015	03-015	A	4,125	4,096	3,968	75	5	35	1	12	29	41	2,938
02	34	Harford Precinct	03-016	03-016	A	2,083	2,052	1,941	50	2	48	0	11	31	24	1,609
02	34	Harford Precinct	03-017	03-017	A	3,368	3,355	3,200	69	8	66	3	9	13	20	2,446
02	34	Harford Precinct	03-018	03-018	A	4,046	4,004	3,740	116	4	129	0	15	42	84	2,774
02	35A	Harford Precinct	03-019	03-019	A	5,254	5,211	4,899	151	5	134	0	22	43	71	3,413
02	35A	Harford Precinct	03-020	03-020	A	5,168	5,121	4,889	183	10	26	0	13	47	79	3,714
02	34	Harford Precinct	03-021	03-021	A	5,088	5,040	4,743	150	11	102	2	32	48	81	3,493
02	35A	Harford Precinct	04-001	04-001	A	2,127	2,112	2,083	20	1	4	0	4	15	8	1,539
02	35A	Harford Precinct	04-002	04-002	A	3,496	3,468	3,395	21	1	42	1	8	28	24	2,547
02	35A	Harford Precinct	04-003	04-003	A	3,336	3,308	3,273	12	12	7	0	4	28	21	2,404
02	35A	Harford Precinct	04-004	04-004	A	4,832	4,795	4,618	131	15	24	0	7	37	31	3,511
02	35A	Harford Precinct	04-005	04-005	A	3,717	3,689	3,614	24	12	36	0	3	28	28	2,690
02	35A	Harford Precinct	04-006	04-006	A	2,718	2,713	2,649	47	1	10	0	6	5	15	1,982
02	35A	Harford Precinct	05-001	05-001	A	5,703	5,644	5,322	273	19	14	0	16	59	56	4,297
02	35A	Harford Precinct	05-002	05-002	A	6,145	6,101	5,980	61	16	25	0	19	44	46	4,515



CNG91	LEG92	PRECINCT NAME	CORRECTED		PERSON	AMERICAN			NATIVE		SOME	HISPANIC		TOTAL		
			COUNTY/ VOTING DISTRICT (VTD)	VTD TYPE		OF ONE RACE ALONE	BLACK OR AFRICAN AMERICAN ALONE	INDIAN & ALASKA NATIVE ALONE	HAWAIIAN & OTHER PACIFIC ISLANDER	OR RACE OR MORE RACES		TWO OR LATINO (OF ANY RACE)				
02	34	Harford Precinct	06-001	06-001	A	3,387	3,305	2,548	665	5	43	2	42	82	103	2,665
02	34	Harford Precinct	06-002	06-002	A	4,468	4,372	3,698	571	9	67	8	19	96	77	3,107
02	34	Harford Precinct	06-003	06-003	A	3,476	3,407	2,733	594	11	36	3	30	69	61	2,567
02	34	Harford Precinct	06-004	06-004	A	1,414	1,384	1,202	135	8	26	2	11	30	16	1,119
03	12A	Howard Precinct	01-001	01-001	A	2,849	2,825	2,598	105	7	91	0	24	24	34	1,902
03	12A	Howard Precinct	01-002	01-002	A	3,496	3,432	2,972	259	4	156	1	40	64	70	2,508
03	12A	Howard Precinct	01-003	01-003	A	3,549	3,451	2,819	320	4	287	3	18	98	86	2,551
03	12B	Howard Precinct	01-004	01-004	A	3,586	3,548	3,045	204	11	258	0	30	38	61	2,278
06	12B	Howard Precinct	01-005	01-005	A	3,762	3,679	3,014	379	9	255	0	22	83	100	2,670
03	13A	Howard Precinct	01-006	01-006	A	4,927	4,809	3,787	622	19	332	0	49	118	127	3,573
03	12B	Howard Precinct	01-007	01-007	A	9	9	9	0	0	0	0	0	0	0	7
03	12A	Howard Precinct	01-008	01-008	A	4,593	4,479	3,746	449	16	211	1	56	114	105	3,299
03	12A	Howard Precinct	01-009	01-009	A	5,071	4,986	3,276	1,263	4	388	1	54	85	121	3,830
06	14B	Howard Precinct	02-001	02-001	A	2,695	2,640	1,902	393	11	292	0	42	55	102	1,922
06	14B	Howard Precinct	02-002	02-002	A	3,312	3,266	2,678	197	8	370	1	12	46	63	2,299
06	12B	Howard Precinct	02-003	02-003	A	3,549	3,481	2,876	241	7	337	1	19	68	35	2,353
06	12B	Howard Precinct	02-004	02-004	A	3,293	3,207	2,477	481	4	227	0	18	86	99	2,508
06	14B	Howard Precinct	02-005	02-005	A	2,136	2,097	1,717	41	4	330	0	5	39	10	1,460
06	14B	Howard Precinct	02-006	02-006	A	2,316	2,273	1,850	122	4	275	0	22	43	51	1,841
06	14B	Howard Precinct	02-007	02-007	A	3,632	3,594	3,209	128	6	240	0	11	38	47	2,502
06	14B	Howard Precinct	02-008	02-008	A	4,954	4,866	3,433	568	5	806	0	54	88	144	3,758
06	14B	Howard Precinct	02-009	02-009	A	3,775	3,642	2,181	553	6	852	1	49	133	202	3,010
06	14B	Howard Precinct	02-010	02-010	A	1,629	1,603	1,387	33	1	176	0	6	26	24	1,170
06	14B	Howard Precinct	02-011	02-011	A	2,908	2,871	2,313	235	5	314	0	4	37	42	1,942
06	14B	Howard Precinct	02-012	02-012	A	2,704	2,663	2,160	112	0	383	0	8	41	44	2,007
06	14B	Howard Precinct	02-013	02-013	A	1,829	1,807	1,519	62	4	217	0	5	22	27	1,273
06	14B	Howard Precinct	02-014	02-014	A	1,891	1,858	1,551	76	2	224	0	5	33	38	1,277
06	14B	Howard Precinct	02-015	02-015	A	2,099	2,077	1,702	65	6	295	2	7	22	25	1,509
06	14B	Howard Precinct	02-016	02-016	A	2,569	2,539	2,308	136	4	78	2	11	30	40	1,752
06	14B	Howard Precinct	02-017	02-017	A	2,960	2,907	2,136	111	0	658	0	2	53	55	1,979
06	14B	Howard Precinct	02-018	02-018	A	2,746	2,732	2,379	119	1	223	2	8	14	51	2,004
06	14B	Howard Precinct	02-019	02-019	A	1,981	1,965	1,654	112	0	193	0	6	16	18	1,324
06	14B	Howard Precinct	03-001	03-001	A	3,554	3,519	3,217	206	3	72	0	21	35	58	2,419
06	14B	Howard Precinct	03-002	03-002	A	4,591	4,537	4,167	140	3	204	3	20	54	35	3,355
06	14B	Howard Precinct	03-003	03-003	A	2,500	2,469	2,154	120	8	178	0	9	31	39	1,825
06	14B	Howard Precinct	04-001	04-001	A	3,821	3,799	3,623	123	12	25	0	16	22	62	2,625
06	14B	Howard Precinct	04-002	04-002	A	3,301	3,273	3,135	69	14	43	2	10	28	28	2,259

CNG91	LEG92	PRECINCT NAME	CORRECTED		PERSON	AMERICAN			NATIVE		SOME	HISPANIC		TOTAL		
			COUNTY/ VOTING DISTRICT (VTD)	VTD TYPE		OF ONE RACE ALONE	BLACK OR AFRICAN AMERICAN ALONE	INDIAN & ALASKA NATIVE ALONE	HAWAIIAN & OTHER PACIFIC ISLANDER	OR RACE OR MORE RACES		TWO OR LATINO (OF ANY RACE)	OR TOTAL PERSONS 18+			
06	14B	Howard Precinct	04-003	04-003	A	4,551	4,505	4,161	262	12	53	0	17	46	81	3,168
06	14B	Howard Precinct	05-001	05-001	A	3,110	3,069	2,631	136	7	282	0	13	41	64	2,103
03	12B	Howard Precinct	05-002	05-002	A	1,077	1,054	856	157	2	27	0	12	23	13	805
03	12B	Howard Precinct	05-003	05-003	A	2,867	2,780	1,725	735	9	97	0	214	87	351	2,321
03	12B	Howard Precinct	05-004	05-004	A	2,644	2,526	1,444	845	9	194	0	34	118	106	2,028
06	13A	Howard Precinct	05-005	05-005	A	2,458	2,409	1,949	149	6	295	1	9	49	43	1,749
06	13A	Howard Precinct	05-006	05-006	A	1,940	1,919	1,705	57	3	140	0	14	21	37	1,362
06	12B	Howard Precinct	05-007	05-007	A	3,146	3,088	2,105	709	0	240	0	34	58	84	2,469
03	12B	Howard Precinct	05-008	05-008	A	2,460	2,393	1,605	667	8	88	1	24	67	81	2,022
03	12B	Howard Precinct	05-009	05-009	A	4,575	4,357	2,195	1,667	15	371	5	104	218	309	3,291
06	14B	Howard Precinct	05-010	05-010	A	2,070	2,047	1,622	105	4	308	0	8	23	19	1,243
06	14B	Howard Precinct	05-011	05-011	A	2,714	2,679	2,478	72	6	120	1	2	35	29	1,921
03	12B	Howard Precinct	05-012	05-012	A	2,411	2,349	1,632	520	7	156	2	32	62	52	1,743
06	12B	Howard Precinct	05-013	05-013	A	1,495	1,474	1,170	222	3	75	0	4	21	48	1,024
03	12B	Howard Precinct	05-014	05-014	A	1,191	1,166	947	162	1	50	0	6	25	25	944
03	12B	Howard Precinct	05-015	05-015	A	3,197	3,147	2,295	563	4	262	1	22	50	89	2,449
03	12B	Howard Precinct	05-016	05-016	A	2,770	2,715	1,969	399	6	318	0	23	55	79	2,353
03	14B	Howard Precinct	05-017	05-017	A	2,882	2,822	2,229	389	4	175	3	22	60	56	2,236
03	14B	Howard Precinct	05-018	05-018	A	1,750	1,703	1,110	476	11	81	0	25	47	59	1,285
06	14B	Howard Precinct	05-019	05-019	A	2,494	2,469	2,289	101	4	60	0	15	25	38	1,760
06	13A	Howard Precinct	05-020	05-020	A	1,564	1,537	1,364	72	5	90	0	6	27	36	1,121
06	14B	Howard Precinct	05-021	05-021	A	3,098	2,996	2,089	586	7	281	5	28	102	86	2,376
06	14B	Howard Precinct	05-022	05-022	A	4,326	4,234	3,157	255	15	771	4	32	92	100	2,479
06	13A	Howard Precinct	06-001	06-001	A	5,604	5,428	4,031	1,047	30	246	0	74	176	208	4,023
06	13B	Howard Precinct	06-002	06-002	A	4,424	4,261	2,683	1,144	21	336	5	72	163	191	3,000
06	13A	Howard Precinct	06-003	06-003	A	1,882	1,860	1,659	121	5	63	0	12	22	40	1,362
03	13A	Howard Precinct	06-004	06-004	A	2,715	2,674	2,422	171	4	68	5	4	41	39	2,008
03	13A	Howard Precinct	06-005	06-005	A	1,159	1,122	806	239	2	50	0	25	37	59	881
03	13A	Howard Precinct	06-006	06-006	A	1,519	1,490	1,109	317	9	49	0	6	29	26	1,164
06	13A	Howard Precinct	06-007	06-007	A	3,216	3,153	1,925	1,093	9	89	1	36	63	85	2,356
03	13A	Howard Precinct	06-008	06-008	A	2,685	2,610	1,285	939	10	208	6	162	75	342	2,034
03	13A	Howard Precinct	06-009	06-009	A	2,773	2,647	1,288	1,063	10	175	0	111	126	246	1,986
03	13A	Howard Precinct	06-010	06-010	A	2,293	2,251	1,637	446	6	137	4	21	42	83	1,661
03	13A	Howard Precinct	06-011	06-011	A	3,718	3,595	2,207	1,108	8	212	2	58	123	129	2,720
03	13A	Howard Precinct	06-012	06-012	A	1,906	1,853	1,396	330	1	109	0	17	53	61	1,400
03	13A	Howard Precinct	06-013	06-013	A	2,189	2,127	1,656	304	9	142	0	16	62	60	1,569
03	13A	Howard Precinct	06-014	06-014	A	2,172	2,119	1,364	653	5	55	3	39	53	54	1,576

CNG91	LEG92	PRECINCT NAME	CORRECTED			PERSON OF ONE RACE ALONE	BLACK OR AFRICAN AMERICAN ALONE	WHITE ALONE	AMERICAN INDIAN & ALASKA NATIVE ALONE	NATIVE HAWAIIAN & OTHER PACIFIC ISLANDER ALONE	SOME OTHER RACE OR ALONE	TWO OR MORE RACES	HISPANIC OR LATINO (OF ANY RACE)	TOTAL PERSONS 18+		
			COUNTY/ VOTING DISTRICT (VTD)	VTD TYPE	TOTAL PERSONS											
06	13B	Howard Precinct	06-015	06-015	A	5,364	5,198	3,281	1,385	17	337	6	172	166	346	4,051
03	13A	Howard Precinct	06-016	06-016	A	3,602	3,518	2,155	1,051	11	234	2	65	84	210	2,594
03	13A	Howard Precinct	06-017	06-017	A	3,293	3,161	1,838	1,095	13	151	1	63	132	136	2,424
03	13A	Howard Precinct	06-018	06-018	A	2,258	2,191	1,711	294	7	165	0	14	67	45	1,625
03	13A	Howard Precinct	06-019	06-019	A	2,775	2,662	1,418	949	1	234	2	58	113	99	2,020
03	13A	Howard Precinct	06-020	06-020	A	2,901	2,799	2,083	472	5	212	0	27	102	111	2,135
03	13A	Howard Precinct	06-021	06-021	A	2,263	2,166	1,133	707	7	228	0	91	97	216	1,736
03	13A	Howard Precinct	06-022	06-022	A	2,632	2,569	1,807	537	7	181	0	37	63	103	1,940
03	13A	Howard Precinct	06-023	06-023	A	1,046	1,033	899	87	1	46	0	0	13	25	688
06	13A	Howard Precinct	06-024	06-024	A	4,333	4,218	3,339	622	10	204	5	38	115	137	3,019
06	13A	Howard Precinct	06-025	06-025	A	1,273	1,258	1,109	49	7	85	0	8	15	56	834
03	13A	Howard Precinct	06-026	06-026	A	3,379	3,298	2,558	474	4	223	0	39	81	89	2,564
06	13B	Howard Precinct	06-027	06-027	A	3,432	3,342	2,313	670	7	313	0	39	90	116	2,460
06	13A	Howard Precinct	06-028	06-028	A	3,315	3,254	2,654	189	11	393	0	7	61	65	2,167
03	13A	Howard Precinct	06-029	06-029	A	4,344	4,209	2,728	824	6	568	2	81	135	185	3,059
01	36	Kent Precinct	01-001	01-001	A	1,398	1,378	1,152	187	1	4	2	32	20	86	1,034
01	36	Kent Precinct	01-002	01-002	A	1,775	1,760	1,597	145	1	4	1	12	15	38	1,379
01	36	Kent Precinct	02-001	02-001	A	2,061	2,001	1,649	253	7	2	0	90	60	240	1,613
01	36	Kent Precinct	03-001	03-001	A	1,974	1,968	1,631	329	2	2	0	4	6	7	1,449
01	36	Kent Precinct	03-002	03-002	A	833	827	629	180	0	1	0	17	6	35	651
01	36	Kent Precinct	04-001	04-001	P	3,623	3,584	3,020	472	5	68	3	16	39	55	3,163
01	36	Kent Precinct	04-002	04-002	P	1,597	1,565	939	602	4	15	2	3	32	23	1,296
01	36	Kent Precinct	05-001	05-001	A	2,728	2,708	2,397	296	2	2	1	10	20	30	2,186
01	36	Kent Precinct	06-001	06-001	A	1,860	1,839	1,262	553	5	4	0	15	21	23	1,390
01	36	Kent Precinct	07-001	07-001	A	1,348	1,340	1,012	326	1	1	0	0	8	9	1,051
08	39	Montgomery Precinct	01-001	01-001	A	5,736	5,621	4,862	400	24	304	0	31	115	207	4,120
08	39	Montgomery Precinct	01-002	01-002	A	4,422	4,308	3,495	492	8	256	0	57	114	196	3,155
08	39	Montgomery Precinct	01-003	01-003	A	4,389	4,223	3,148	662	9	304	1	99	166	321	3,078
08	39	Montgomery Precinct	01-004	01-004	A	5,379	5,189	3,297	775	9	902	1	205	190	592	3,495
08	15	Montgomery Precinct	02-001	02-001	A	8,539	8,373	6,163	888	16	1,188	2	116	166	470	6,211
08	15	Montgomery Precinct	02-002	02-002	A	6,842	6,620	4,524	1,120	15	729	12	220	222	590	4,646
08	15	Montgomery Precinct	02-003	02-003	A	4,512	4,331	2,976	778	9	385	5	178	181	458	3,259
08	15	Montgomery Precinct	02-004	02-004	A	4,451	4,285	3,287	578	27	282	1	110	166	344	3,338
08	15	Montgomery Precinct	02-005	02-005	A	4,788	4,612	3,674	560	11	269	3	95	176	281	3,514
08	15	Montgomery Precinct	03-001	03-001	A	3,492	3,450	3,168	205	13	44	1	19	42	81	2,338
08	15	Montgomery Precinct	03-002	03-002	A	2,948	2,906	2,728	112	12	20	0	34	42	99	2,004
08	17	Montgomery Precinct	04-001	04-001	A	5,640	5,366	2,931	1,334	45	556	2	498	274	1,075	4,173

CNG91	LEG92	PRECINCT NAME	CORRECTED		PERSON	BLACK OR	AMERICAN	INDIAN &	NATIVE	HAWAIIAN	SOME	HISPANIC	TOTAL			
			COUNTY/ VOTING DISTRICT (VTD)	VTD TYPE										OF ONE RACE ALONE	AFRICAN AMERICAN ALONE	ALASKA NATIVE ALONE
08	17	Montgomery Precinct	04-002	04-002	A	3,613	3,534	2,873	234	13	381	1	32	79	135	2,931
08	17	Montgomery Precinct	04-003	04-003	A	4,345	4,241	2,994	572	4	522	0	149	104	423	3,425
08	17	Montgomery Precinct	04-004	04-004	A	2,610	2,545	2,372	29	5	101	3	35	65	158	1,982
08	17	Montgomery Precinct	04-005	04-005	A	5,296	5,080	2,892	466	10	1,466	0	246	216	708	4,258
08	17	Montgomery Precinct	04-006	04-006	P	3,550	3,420	2,515	185	15	237	0	468	130	734	2,674
08	17	Montgomery Precinct	04-007	04-007	P	4,205	4,051	2,768	313	30	436	9	495	154	948	3,208
08	17	Montgomery Precinct	04-008	04-008	A	4,123	3,970	2,824	359	21	551	2	213	153	622	3,443
08	17	Montgomery Precinct	04-009	04-009	A	2,269	2,197	1,593	167	9	302	0	126	72	308	1,763
08	16	Montgomery Precinct	04-010	04-010	A	6,080	5,945	5,104	202	10	578	2	49	135	332	5,273
08	17	Montgomery Precinct	04-011	04-011	A	3,184	3,100	1,577	109	4	1,334	0	76	84	340	2,389
08	15	Montgomery Precinct	04-012	04-012	A	4,479	4,387	3,498	135	4	729	0	21	92	275	3,379
08	16	Montgomery Precinct	04-013	04-013	A	2,721	2,665	2,502	19	3	141	0	0	56	93	1,978
08	17	Montgomery Precinct	04-014 *	04-014	P	2,463	2,385	1,656	286	12	382	0	49	78	182	1,895
08	17	Montgomery Precinct	04-015	04-015	P	1,712	1,607	1,005	170	9	314	0	109	105	362	1,395
08	17	Montgomery Precinct	04-016	04-016	A	3,242	3,185	2,613	93	7	449	0	23	57	147	2,523
08	16	Montgomery Precinct	04-018	04-018	A	3,457	3,370	2,903	140	5	284	0	38	87	173	2,668
08	19	Montgomery Precinct	04-019	04-019	A	3,552	3,440	2,300	409	5	658	1	67	112	242	2,500
08	15	Montgomery Precinct	04-020	04-020	A	6,599	6,457	4,166	316	6	1,889	2	78	142	212	4,278
08	17	Montgomery Precinct	04-021	04-021	A	3,600	3,516	2,840	103	3	539	0	31	84	222	2,621
08	15	Montgomery Precinct	04-023	04-023	A	3,463	3,406	3,026	47	5	318	0	10	57	167	2,580
08	17	Montgomery Precinct	04-024	04-024	A	1,823	1,775	1,527	48	3	169	0	28	48	121	1,593
08	17	Montgomery Precinct	04-025	04-025	A	2,895	2,810	2,185	370	5	215	0	35	85	159	2,191
08	18	Montgomery Precinct	04-026	04-026	P	1,780	1,715	1,090	104	17	352	0	152	65	447	1,383
08	18	Montgomery Precinct	04-027	04-027	A	1,916	1,829	838	153	17	584	0	237	87	507	1,467
08	16	Montgomery Precinct	04-028	04-028	A	2,692	2,637	2,181	116	3	298	0	39	55	113	2,495
08	17	Montgomery Precinct	04-029 *	04-029	P	1,463	1,434	1,279	55	5	78	3	14	29	81	1,147
08	17	Montgomery Precinct	04-030	04-030	A	1,813	1,785	1,478	64	2	218	0	23	28	85	1,273
08	16	Montgomery Precinct	04-031	04-031	A	3,994	3,891	3,049	219	5	561	7	50	103	284	3,526
08	16	Montgomery Precinct	04-032	04-032	A	1,847	1,818	1,611	30	1	159	2	15	29	211	1,318
08	39	Montgomery Precinct	04-034	04-034	A	1,992	1,959	1,643	99	5	161	0	51	33	113	1,452
04	14A	Montgomery Precinct	05-001	05-001	A	4,998	4,841	2,529	1,251	21	898	0	142	157	273	3,517
04	20	Montgomery Precinct	05-002	05-002	A	4,517	4,340	1,685	2,144	18	399	2	92	177	255	3,772
04	20	Montgomery Precinct	05-003	05-003	A	2,481	2,429	1,506	571	9	247	0	96	52	216	1,953
04	20	Montgomery Precinct	05-005	05-005	A	4,914	4,740	3,253	860	11	503	2	111	174	266	3,692
04	20	Montgomery Precinct	05-006	05-006	A	5,402	5,234	2,523	1,535	14	1,001	2	159	168	406	3,997
04	20	Montgomery Precinct	05-007	05-007	A	1,339	1,301	873	224	9	162	0	33	38	97	1,086
04	14A	Montgomery Precinct	05-008	05-008	A	2,552	2,489	974	1,165	16	313	0	21	63	131	1,982

CNG91	LEG92	PRECINCT NAME	CORRECTED		PERSON	BLACK OR	AMERICAN	INDIAN &	NATIVE	HAWAIIAN	SOME	HISPANIC	TOTAL			
			COUNTY/ VOTING DISTRICT (VTD)	VTD TYPE										OF ONE RACE ALONE	AFRICAN AMERICAN ALONE	ALASKA NATIVE ALONE
04	20	Montgomery Precinct	05-009	05-009	A	5,173	5,033	2,780	952	8	1,195	0	98	140	240	3,901
04	20	Montgomery Precinct	05-010	05-010	A	4,002	3,819	1,394	1,865	13	382	7	158	183	389	3,155
04	20	Montgomery Precinct	05-011	05-011	A	4,856	4,725	2,631	1,051	6	927	0	110	131	345	3,594
04	20	Montgomery Precinct	05-012	05-012	A	7,193	6,939	3,145	2,183	9	1,459	1	142	254	383	5,207
04	20	Montgomery Precinct	05-013	05-013	A	9,173	8,688	1,914	4,777	33	958	10	996	485	1,787	6,831
04	20	Montgomery Precinct	05-014	05-014	A	8,143	7,693	2,078	2,304	51	1,479	7	1,774	450	3,227	5,836
08	14A	Montgomery Precinct	05-015	05-015	A	3,950	3,822	2,837	545	18	379	0	43	128	165	2,867
04	19	Montgomery Precinct	05-016	05-016	A	4,180	4,049	2,347	860	8	772	4	58	131	154	3,096
04	14A	Montgomery Precinct	05-017	05-017	A	4,853	4,690	2,400	1,269	8	877	0	136	163	337	3,575
08	14A	Montgomery Precinct	05-018	05-018	A	1,506	1,461	1,213	165	0	75	0	8	45	33	1,154
08	14A	Montgomery Precinct	05-019	05-019	A	3,942	3,891	2,705	467	3	685	0	31	51	133	2,829
08	14A	Montgomery Precinct	05-020	05-020	A	6,780	6,556	2,899	2,246	13	1,249	1	148	224	437	4,712
04	20	Montgomery Precinct	05-021	05-021	A	6,819	6,554	1,522	3,971	20	786	5	250	265	490	4,848
08	15	Montgomery Precinct	06-001	06-001	A	5,017	4,920	4,380	193	12	305	0	30	97	148	3,507
08	15	Montgomery Precinct	06-002	06-002	A	4,958	4,845	3,620	222	3	959	1	40	113	202	3,303
08	15	Montgomery Precinct	06-003	06-003	A	3,355	3,260	2,596	180	8	443	2	31	95	143	2,339
08	15	Montgomery Precinct	06-004	06-004	A	5,704	5,567	4,112	221	12	1,172	0	50	137	223	3,947
08	15	Montgomery Precinct	06-005	06-005	A	5,206	5,075	3,766	312	11	927	0	59	131	230	3,468
08	15	Montgomery Precinct	06-006	06-006	A	9,363	9,159	5,240	295	3	3,515	10	96	204	335	6,044
08	15	Montgomery Precinct	06-007	06-007	A	9,058	8,784	5,771	1,450	14	1,294	7	248	274	691	6,474
08	18	Montgomery Precinct	07-001	07-001	A	2,047	2,001	1,809	63	2	103	0	24	46	177	1,773
08	18	Montgomery Precinct	07-002	07-002	A	2,560	2,528	2,454	21	0	39	0	14	32	45	1,806
08	16	Montgomery Precinct	07-003	07-003	A	3,880	3,813	3,247	122	5	406	0	33	67	146	2,827
08	16	Montgomery Precinct	07-004	07-004	A	4,751	4,641	3,978	197	6	356	0	104	110	360	3,904
08	18	Montgomery Precinct	07-005	07-005	A	2,561	2,499	2,326	95	2	64	5	7	62	82	1,886
08	18	Montgomery Precinct	07-006	07-006	A	2,741	2,704	2,596	24	2	62	1	19	37	97	1,963
08	16	Montgomery Precinct	07-007	07-007	A	2,411	2,360	2,211	26	1	97	1	24	51	124	1,778
08	16	Montgomery Precinct	07-008	07-008	A	3,663	3,561	2,907	122	8	449	0	75	102	236	3,336
08	16	Montgomery Precinct	07-009	07-009	A	3,394	3,272	2,799	178	5	178	2	110	122	298	2,730
08	16	Montgomery Precinct	07-010	07-010	A	4,325	4,188	3,560	109	9	428	6	76	137	240	3,512
08	16	Montgomery Precinct	07-011	07-011	A	3,175	3,105	2,908	39	4	127	2	25	70	118	2,410
08	16	Montgomery Precinct	07-012	07-012	A	3,630	3,578	3,310	47	8	181	3	29	52	115	2,589
08	16	Montgomery Precinct	07-013	07-013	A	4,120	4,069	3,735	68	5	230	0	31	51	235	3,018
08	16	Montgomery Precinct	07-014	07-014	A	1,169	1,134	914	61	4	123	1	31	35	101	1,049
08	16	Montgomery Precinct	07-015	07-015	A	4,254	4,181	3,649	135	7	345	0	45	73	176	3,104
08	18	Montgomery Precinct	07-016	07-016	A	2,519	2,472	2,256	127	9	70	0	10	47	86	1,916
08	16	Montgomery Precinct	07-017	07-017	A	2,513	2,467	2,106	129	6	204	0	22	46	133	1,913

CNG91	LEG92	PRECINCT NAME	CORRECTED		PERSON	AMERICAN			NATIVE		SOME	HISPANIC		TOTAL		
			COUNTY/ VOTING DISTRICT (VTD)	VTD TYPE		OF ONE RACE ALONE	BLACK OR AFRICAN AMERICAN ALONE	INDIAN & ALASKA NATIVE ALONE	HAWAIIAN & OTHER PACIFIC ISLANDER	OR RACE OR MORE RACES		TWO OR LATINO (OF ANY RACE)				
08	16	Montgomery Precinct	07-018	07-018	A	3,168	3,122	2,926	54	9	119	0	14	46	127	2,352
08	16	Montgomery Precinct	07-019	07-019	A	2,768	2,716	2,484	35	8	165	2	22	52	130	2,101
08	16	Montgomery Precinct	07-020	07-020	A	3,278	3,188	2,633	137	2	374	2	40	90	257	2,551
08	18	Montgomery Precinct	07-021	07-021	A	1,538	1,516	1,452	9	1	25	0	29	22	71	1,072
08	16	Montgomery Precinct	07-022	07-022	A	2,830	2,784	2,517	71	2	171	2	21	46	96	2,087
08	16	Montgomery Precinct	07-023	07-023	A	4,074	3,977	3,225	73	7	608	7	57	97	207	2,998
08	16	Montgomery Precinct	07-024	07-024	A	3,164	3,135	2,951	28	10	127	0	19	29	168	2,476
08	16	Montgomery Precinct	07-025	07-025	A	3,059	2,993	2,529	187	9	233	1	34	66	200	2,415
08	16	Montgomery Precinct	07-026	07-026	A	5,078	4,948	4,304	213	5	382	1	43	130	373	4,796
08	16	Montgomery Precinct	07-027	07-027	A	2,303	2,273	2,167	24	2	66	1	13	30	94	1,714
08	16	Montgomery Precinct	07-028	07-028	A	2,511	2,455	2,081	62	4	298	4	6	56	159	1,815
08	16	Montgomery Precinct	07-030	07-030	A	1,261	1,244	1,137	31	0	69	0	7	17	45	950
08	16	Montgomery Precinct	07-031	07-031	A	1,339	1,313	1,189	33	0	82	0	9	26	60	1,308
08	18	Montgomery Precinct	07-032	07-032	A	2,010	1,966	1,831	80	1	42	1	11	44	55	1,752
08	19	Montgomery Precinct	08-001	08-001	A	4,732	4,635	3,854	390	7	302	1	81	97	274	3,262
08	14B	Montgomery Precinct	08-002	08-002	A	5,157	5,041	4,187	386	13	394	1	60	116	227	3,516
08	19	Montgomery Precinct	08-003	08-003	A	3,645	3,603	3,121	152	8	310	0	12	42	67	2,773
08	39	Montgomery Precinct	08-004	08-004	A	1,920	1,862	1,482	138	3	200	3	36	58	65	1,308
08	19	Montgomery Precinct	08-005	08-005	A	3,164	3,114	2,872	128	6	95	3	10	50	78	2,317
08	14A	Montgomery Precinct	08-006	08-006	A	3,069	3,010	2,458	392	8	110	0	42	59	115	2,263
08	14B	Montgomery Precinct	08-007	08-007	A	1,946	1,916	1,721	126	2	52	0	15	30	65	1,440
08	19	Montgomery Precinct	08-008	08-008	A	5,677	5,587	4,461	458	23	531	2	112	90	246	3,910
08	19	Montgomery Precinct	08-009	08-009	A	4,789	4,668	3,835	387	4	373	6	63	121	255	3,296
08	14A	Montgomery Precinct	08-010	08-010	A	3,999	3,888	2,931	481	19	355	2	100	111	250	2,821
08	14A	Montgomery Precinct	08-011	08-011	A	6,110	5,952	4,328	880	12	607	0	125	158	338	4,151
08	17	Montgomery Precinct	09-001	09-001	P	3,183	3,070	2,156	389	17	288	1	219	113	602	2,547
08	17	Montgomery Precinct	09-002 *	09-002	A	6,844	6,517	3,507	1,143	28	755	6	1,078	327	2,484	5,040
08	17	Montgomery Precinct	09-003	09-003	A	4,811	4,569	2,443	1,012	6	758	2	348	242	818	3,547
08	39	Montgomery Precinct	09-004	09-004	A	4,933	4,701	2,378	885	27	848	2	561	232	881	3,476
08	39	Montgomery Precinct	09-005	09-005	A	2,604	2,495	1,503	567	11	259	6	149	109	379	2,009
08	17	Montgomery Precinct	09-006	09-006	A	7,819	7,514	4,807	1,016	22	1,392	1	276	305	851	5,980
08	39	Montgomery Precinct	09-007	09-007	A	7,467	7,089	3,659	1,292	49	1,610	6	473	378	1,227	5,936
08	39	Montgomery Precinct	09-008	09-008	A	8,029	7,646	4,599	1,771	31	870	3	372	383	880	5,831
08	39	Montgomery Precinct	09-009	09-009	A	3,164	3,032	1,746	668	16	334	0	268	132	602	2,378
08	39	Montgomery Precinct	09-010	09-010	P	5,309	5,072	2,818	880	8	898	0	468	237	833	3,693
08	39	Montgomery Precinct	09-011	09-011	A	3,850	3,701	2,725	530	7	299	8	132	149	326	2,747
08	39	Montgomery Precinct	09-012	09-012	A	4,013	3,855	2,827	609	5	257	2	155	158	400	2,926

CNG91	LEG92	PRECINCT NAME	CORRECTED		PERSON	AMERICAN			NATIVE		SOME	HISPANIC		TOTAL		
			COUNTY/ VOTING DISTRICT (VTD)	VTD TYPE		OF ONE RACE ALONE	BLACK OR AFRICAN AMERICAN ALONE	INDIAN & ALASKA NATIVE ALONE	HAWAIIAN & OTHER PACIFIC ISLANDER	OR RACE OR MORE RACES		TWO OR LATINO (OF ANY RACE)				
08	17	Montgomery Precinct	09-013	09-013	A	3,472	3,353	2,543	260	7	453	3	87	119	217	2,531
08	39	Montgomery Precinct	09-014	09-014	A	3,347	3,207	2,322	240	4	535	3	103	140	269	2,442
08	17	Montgomery Precinct	09-015	09-015	A	3,870	3,652	2,099	724	23	582	1	223	218	485	3,004
08	17	Montgomery Precinct	09-016	09-016	A	7,622	7,299	3,353	1,655	43	1,360	1	887	323	1,997	5,782
08	39	Montgomery Precinct	09-017	09-017	A	1,459	1,440	1,323	38	1	65	1	12	19	30	1,142
08	39	Montgomery Precinct	09-018	09-018	A	3,981	3,819	2,326	930	26	291	0	246	162	575	2,906
08	39	Montgomery Precinct	09-019	09-019	A	3,154	3,043	1,939	780	8	151	1	164	111	378	2,288
08	17	Montgomery Precinct	09-020	09-020	P	9,695	9,094	4,106	1,913	54	1,248	13	1,760	601	3,399	6,945
08	39	Montgomery Precinct	09-021	09-021	P	7,445	7,117	4,055	1,209	21	1,449	3	380	328	865	5,148
08	39	Montgomery Precinct	09-022	09-022	A	3,369	3,221	1,899	646	14	389	0	273	148	548	2,356
08	39	Montgomery Precinct	09-023	09-023	A	2,316	2,193	1,298	361	13	362	0	159	123	337	1,605
08	17	Montgomery Precinct	09-024	09-024	A	3,126	2,986	1,679	637	21	446	0	203	140	502	2,300
08	39	Montgomery Precinct	09-025	09-025	A	7,972	7,641	4,600	1,441	28	1,255	2	315	331	771	5,349
08	39	Montgomery Precinct	09-026	09-026	A	6,319	5,924	3,385	1,625	19	525	3	367	395	829	4,438
08	17	Montgomery Precinct	09-027	09-027	A	8,782	8,551	6,800	414	21	1,164	6	146	231	453	6,454
08	17	Montgomery Precinct	09-028	09-028	P	1,662	1,655	1,609	13	0	14	0	19	7	31	1,645
08	39	Montgomery Precinct	09-029	09-029	A	3,794	3,638	2,721	473	13	279	6	146	156	345	2,666
08	39	Montgomery Precinct	09-030	09-030	A	4,636	4,476	2,496	842	10	899	4	225	160	420	3,014
08	15	Montgomery Precinct	10-001	10-001	A	1,819	1,767	1,458	44	3	249	0	13	52	57	1,354
08	15	Montgomery Precinct	10-002	10-002	A	3,288	3,211	2,749	78	4	349	0	31	77	150	2,342
08	15	Montgomery Precinct	10-003	10-003	A	1,978	1,947	1,685	44	0	217	1	0	31	90	1,540
08	15	Montgomery Precinct	10-004	10-004	A	1,987	1,943	1,590	76	2	271	0	4	44	65	1,546
08	15	Montgomery Precinct	10-005	10-005	A	3,194	3,133	2,511	79	2	522	0	19	61	162	2,375
08	15	Montgomery Precinct	10-006	10-006	A	3,141	3,096	2,516	102	2	445	0	31	45	135	2,242
08	16	Montgomery Precinct	10-007	10-007	A	3,832	3,735	3,093	158	2	450	1	31	97	141	2,675
08	15	Montgomery Precinct	10-008	10-008	A	1,985	1,909	1,242	355	10	276	0	26	76	137	1,466
08	15	Montgomery Precinct	10-009	10-009	A	3,368	3,272	2,667	111	5	467	0	22	96	142	2,492
08	16	Montgomery Precinct	10-010	10-010	A	3,842	3,781	3,189	86	1	482	0	23	61	105	2,647
08	15	Montgomery Precinct	10-011	10-011	A	2,753	2,615	1,899	262	7	313	0	134	138	404	2,368
08	15	Montgomery Precinct	10-012	10-012	A	3,022	2,976	2,350	140	2	463	0	21	46	151	2,235
08	15	Montgomery Precinct	10-013	10-013	A	2,514	2,472	1,875	77	3	511	0	6	42	66	1,790
08	15	Montgomery Precinct	11-001	11-001	A	2,034	2,005	1,806	165	5	16	0	13	29	57	1,562
08	39	Montgomery Precinct	12-001	12-001	A	7,226	7,046	6,340	424	12	146	7	117	180	328	4,883
08	39	Montgomery Precinct	12-002	12-002	A	3,097	3,073	2,958	64	12	9	0	30	24	96	2,246
08	15	Montgomery Precinct	12-003	12-003	A	4,706	4,650	4,310	199	7	107	1	26	56	107	3,005
08	15	Montgomery Precinct	12-004	12-004	A	3,461	3,413	3,163	93	10	122	0	25	48	122	2,185
08	19	Montgomery Precinct	13-001	13-001	A	3,401	3,296	2,067	516	9	570	5	129	105	343	2,665

CNG91	LEG92	PRECINCT NAME	CORRECTED		PERSON	AMERICAN			NATIVE		HISPANIC	TOTAL				
			COUNTY/ VOTING DISTRICT (VTD)	VTD TYPE		OF ONE RACE ALONE	BLACK OR AFRICAN AMERICAN ALONE	INDIAN & ALASKA NATIVE ALONE	HAWAIIAN & OTHER PACIFIC ISLANDER	SOME OTHER RACE OR MORE RACES			TWO OR LATINO (OF ANY RACE)			
08	19	Montgomery Precinct	13-002	13-002	A	6,600	6,310	3,085	1,822	22	1,029	13	339	290	804	5,020
08	18	Montgomery Precinct	13-003	13-003	A	2,285	2,262	2,095	111	6	46	1	3	23	79	1,813
04	20	Montgomery Precinct	13-004	13-004	A	1,812	1,752	1,459	209	6	38	0	40	60	119	1,296
04	20	Montgomery Precinct	13-005	13-005	A	3,590	3,404	1,775	1,267	11	196	0	155	186	475	3,174
04	20	Montgomery Precinct	13-006	13-006	P	2,202	2,134	1,736	286	7	39	1	65	68	174	1,678
04	18	Montgomery Precinct	13-007	13-007	A	2,997	2,896	2,153	557	4	124	2	56	101	237	2,320
04	20	Montgomery Precinct	13-008	13-008	A	5,351	4,992	2,536	1,663	22	298	3	470	359	957	4,177
04	20	Montgomery Precinct	13-009	13-009	P	2,843	2,692	1,183	1,049	5	180	2	273	151	561	2,273
04	18	Montgomery Precinct	13-010	13-010	P	5,244	4,920	2,167	2,153	18	383	3	196	324	674	4,615
08	19	Montgomery Precinct	13-011	13-011	A	4,213	4,058	2,558	752	17	444	7	280	155	571	3,231
04	20	Montgomery Precinct	13-012	13-012	A	1,828	1,748	1,457	139	17	90	0	45	80	119	1,338
04	20	Montgomery Precinct	13-013	13-013	A	5,171	4,870	1,873	1,829	17	254	6	891	301	1,460	3,937
04	18	Montgomery Precinct	13-014	13-014	A	2,518	2,457	1,961	346	5	104	0	41	61	139	1,846
04	20	Montgomery Precinct	13-015	13-015	A	5,438	5,090	1,289	2,225	24	789	4	759	348	1,259	3,948
04	18	Montgomery Precinct	13-016	13-016	P	5,074	4,821	1,901	1,901	12	320	5	682	253	1,393	3,863
08	18	Montgomery Precinct	13-017	13-017	P	2,280	2,176	1,391	374	9	200	3	199	104	536	1,713
04	20	Montgomery Precinct	13-018	13-018	A	4,185	3,980	1,934	864	27	328	2	825	205	1,335	3,092
08	19	Montgomery Precinct	13-019	13-019	A	2,832	2,729	2,069	316	8	184	3	149	103	353	2,159
08	19	Montgomery Precinct	13-020	13-020	A	2,493	2,452	2,165	179	3	91	1	13	41	60	1,780
04	20	Montgomery Precinct	13-021	13-021	P	4,373	4,076	1,490	2,127	13	118	3	325	297	581	3,319
04	20	Montgomery Precinct	13-022	13-022	P	3,892	3,649	1,670	780	23	260	0	916	243	1,570	2,987
04	18	Montgomery Precinct	13-023	13-023	A	2,981	2,926	2,542	209	4	110	0	61	55	166	2,198
08	18	Montgomery Precinct	13-024	13-024	A	2,838	2,736	1,991	435	9	223	0	78	102	260	2,199
08	18	Montgomery Precinct	13-025	13-025	A	6,192	5,795	3,041	1,155	31	669	4	895	397	2,053	4,449
08	18	Montgomery Precinct	13-026	13-026	A	1,727	1,711	1,643	29	0	33	0	6	16	65	1,193
08	18	Montgomery Precinct	13-027	13-027	A	4,163	3,955	2,474	619	19	491	0	352	208	806	3,282
08	18	Montgomery Precinct	13-028	13-028	A	3,290	3,096	1,807	425	25	330	2	507	194	1,030	2,432
08	18	Montgomery Precinct	13-029	13-029	A	4,827	4,550	2,394	744	42	650	1	719	277	1,464	3,557
08	18	Montgomery Precinct	13-030	13-030	A	5,405	5,097	2,441	968	13	486	3	1,186	308	2,210	3,882
08	18	Montgomery Precinct	13-031	13-031	P	2,298	2,189	1,432	356	8	215	4	174	109	423	1,743
08	18	Montgomery Precinct	13-032	13-032	A	3,758	3,520	1,490	1,011	11	482	1	525	238	907	2,881
08	19	Montgomery Precinct	13-033	13-033	A	2,778	2,709	1,800	614	2	194	2	97	69	219	2,110
08	18	Montgomery Precinct	13-034	13-034	P	2,871	2,781	2,472	102	21	98	2	86	90	225	2,176
08	19	Montgomery Precinct	13-035	13-035	A	4,482	4,271	2,328	572	13	797	2	559	211	1,141	3,315
08	18	Montgomery Precinct	13-036	13-036	A	4,764	4,476	2,461	541	15	703	1	755	288	1,414	3,693
08	19	Montgomery Precinct	13-037	13-037	A	3,560	3,397	2,161	391	20	426	3	396	163	902	2,740
08	16	Montgomery Precinct	13-038	13-038	A	1,955	1,929	1,805	24	4	80	0	16	26	78	1,476



CNG91	LEG92	PRECINCT NAME	CORRECTED		PERSON	AMERICAN			NATIVE		SOME	HISPANIC		TOTAL		
			COUNTY/ VOTING DISTRICT (VTD)	VTD TYPE		OF ONE RACE ALONE	BLACK OR AFRICAN AMERICAN ALONE	INDIAN & ALASKA NATIVE ALONE	HAWAIIAN & OTHER PACIFIC ISLANDER	OR RACE OR MORE RACES		TWO OR LATINO (OF ANY RACE)				
08	18	Montgomery Precinct	13-039	13-039	A	2,644	2,550	1,951	335	13	162	1	88	94	243	2,057
08	18	Montgomery Precinct	13-040	13-040	A	3,367	3,254	2,438	460	4	210	3	139	113	368	2,699
04	20	Montgomery Precinct	13-041	13-041	A	4,425	4,134	1,063	1,201	38	548	0	1,284	291	2,378	3,067
08	18	Montgomery Precinct	13-042	13-042	A	2,173	2,073	1,251	299	13	222	2	286	100	562	1,614
08	19	Montgomery Precinct	13-043	13-043	A	3,283	3,136	1,948	314	9	433	1	431	147	828	2,502
08	18	Montgomery Precinct	13-044	13-044	A	5,828	5,530	2,348	1,298	13	731	1	1,139	298	1,808	4,221
08	19	Montgomery Precinct	13-045	13-045	A	2,682	2,597	1,709	244	10	407	0	227	85	443	2,064
08	19	Montgomery Precinct	13-046	13-046	A	2,917	2,849	2,171	245	15	280	1	137	68	278	2,232
04	20	Montgomery Precinct	13-047	13-047	A	4,152	3,956	1,237	2,252	11	362	8	86	196	279	3,684
08	19	Montgomery Precinct	13-048	13-048	A	3,597	3,450	1,665	1,156	10	291	0	328	147	688	2,788
04	19	Montgomery Precinct	13-049	13-049	A	5,102	4,928	2,500	1,592	7	551	0	278	174	579	3,879
04	20	Montgomery Precinct	13-050	13-050	A	3,055	2,956	1,950	709	15	131	1	150	99	311	2,346
08	19	Montgomery Precinct	13-051	13-051	A	2,347	2,272	1,819	98	13	208	2	132	75	252	1,788
08	19	Montgomery Precinct	13-052	13-052	A	2,726	2,677	2,287	160	4	173	1	52	49	162	2,136
08	18	Montgomery Precinct	13-053	13-053	A	2,464	2,362	1,613	304	9	159	1	276	102	419	1,881
08	19	Montgomery Precinct	13-054	13-054	A	6,127	6,089	5,807	185	2	79	1	15	38	59	6,105
04	19	Montgomery Precinct	13-055	13-055	A	10,308	9,671	3,150	4,064	39	1,163	17	1,238	637	2,492	7,666
04	19	Montgomery Precinct	13-056	13-056	A	2,201	2,086	1,057	610	4	348	1	66	115	151	1,698
08	19	Montgomery Precinct	13-057	13-057	A	1,752	1,673	1,128	380	5	107	0	53	79	107	1,557
08	18	Montgomery Precinct	13-058	13-058	P	2,874	2,762	1,973	500	14	165	0	110	112	307	2,329
08	18	Montgomery Precinct	13-059	13-059	A	2,213	2,123	1,535	303	11	145	1	128	90	279	1,754
08	19	Montgomery Precinct	13-060	13-060	A	1,707	1,640	1,244	146	4	160	1	85	67	184	1,400
04	19	Montgomery Precinct	13-061	13-061	A	5,045	4,834	2,560	1,230	21	808	4	211	211	436	3,675
08	17	Montgomery Precinct	13-062	13-062	A	1,435	1,412	1,339	4	0	56	0	13	23	64	1,099
08	19	Montgomery Precinct	13-063	13-063	A	2,921	2,726	1,347	692	7	214	1	465	195	953	2,170
04	19	Montgomery Precinct	13-064	13-064	A	1,442	1,354	487	691	1	53	0	122	88	276	1,070
08	18	Montgomery Precinct	13-065	13-065	A	130	126	103	15	3	5	0	0	4	17	96
04	18	Montgomery Precinct	13-066	13-066	A	855	839	732	68	0	19	0	20	16	55	680
04	21	Montgomery Precinct	13-067	13-067	P	2,427	2,337	1,313	809	18	61	0	136	90	295	1,877
04	21	Montgomery Precinct	13-068	13-068	P	3,685	3,491	1,287	1,400	27	320	0	457	194	775	2,818
05	21	Prince George's Precinct	01-001	01-001	A	4,490	4,343	2,076	1,550	9	573	0	135	147	333	3,556
05	21	Prince George's Precinct	01-002	01-002	A	2,705	2,613	1,787	482	15	250	3	76	92	178	2,168
05	21	Prince George's Precinct	01-003	01-003	A	6,953	6,675	1,922	3,393	14	882	7	457	278	825	5,334
05	21	Prince George's Precinct	01-004	01-004	A	6,058	5,889	3,014	1,996	27	578	4	270	169	518	4,385
05	21	Prince George's Precinct	01-005	01-005	A	3,265	3,195	2,390	448	14	247	2	94	70	202	2,557
04	24	Prince George's Precinct	02-001	02-001	A	3,899	3,777	437	3,042	14	59	1	224	122	506	2,771
04	24	Prince George's Precinct	02-002	02-002	A	2,393	2,302	638	1,235	11	176	0	242	91	375	1,769

CNG91	LEG92	PRECINCT NAME	CORRECTED		PERSON	BLACK OR	AMERICAN	INDIAN &	NATIVE	HAWAIIAN	SOME	HISPANIC	TOTAL			
			COUNTY/ VOTING DISTRICT (VTD)	VTD TYPE										OF ONE RACE ALONE	AFRICAN AMERICAN ALONE	ALASKA NATIVE ALONE
04	22B	Prince George's Precinct	02-003	02-003	A	4,099	3,947	993	2,669	3	120	0	162	152	320	2,875
04	22B	Prince George's Precinct	02-004	02-004	P	2,715	2,654	769	1,740	7	42	7	89	61	167	1,851
04	22A	Prince George's Precinct	02-005	02-005	A	4,485	4,322	1,296	2,069	25	144	0	788	163	1,479	3,030
04	22B	Prince George's Precinct	02-006	02-006	A	5,032	4,856	874	3,570	25	158	5	224	176	460	3,581
04	24	Prince George's Precinct	02-007	02-007	A	2,567	2,506	1,321	1,072	8	50	2	53	61	128	1,920
04	22B	Prince George's Precinct	02-008	02-008	A	6,664	6,458	1,187	4,576	20	156	3	516	206	921	4,809
04	22B	Prince George's Precinct	02-009	02-009	P	4,710	4,618	510	3,873	12	43	0	180	92	319	3,268
04	22B	Prince George's Precinct	02-010	02-010	A	3,537	3,464	741	2,482	8	74	1	158	73	312	2,497
05	27A	Prince George's Precinct	03-001	03-001	A	1,312	1,296	682	576	6	18	0	14	16	25	1,006
05	23	Prince George's Precinct	03-002	03-002	A	4,239	4,147	746	3,312	26	15	5	43	92	82	3,034
04	27A	Prince George's Precinct	03-003	03-003	A	4,962	4,887	1,511	3,257	12	72	2	33	75	105	3,845
04	27A	Prince George's Precinct	03-004	03-004	A	4,550	4,456	423	3,918	13	70	0	32	94	71	3,109
05	27A	Prince George's Precinct	04-001	04-001	A	2,357	2,322	1,830	457	12	20	0	3	35	12	1,811
05	27A	Prince George's Precinct	05-001	05-001	A	5,178	5,040	1,836	2,806	20	310	3	65	138	132	3,714
04	26	Prince George's Precinct	05-002	05-002	A	2,292	2,238	414	1,587	12	190	0	35	54	76	1,788
04	27A	Prince George's Precinct	05-003	05-003	A	2,950	2,892	452	2,253	12	155	0	20	58	51	2,131
04	27A	Prince George's Precinct	05-004	05-004	A	5,532	5,392	1,237	3,853	33	238	0	31	140	109	4,119
04	26	Prince George's Precinct	05-005	05-005	A	4,121	4,020	966	2,690	10	338	2	14	101	90	3,122
04	26	Prince George's Precinct	05-006	05-006	A	5,885	5,791	756	4,539	21	406	4	65	94	128	4,297
04	26	Prince George's Precinct	05-007	05-007	A	3,969	3,887	769	2,772	19	304	3	20	82	48	3,075
05	27A	Prince George's Precinct	05-008	05-008	A	2,513	2,451	1,579	764	18	78	4	8	62	45	1,870
04	25	Prince George's Precinct	06-001	06-001	A	4,750	4,659	616	3,937	9	55	3	39	91	65	3,456
04	26	Prince George's Precinct	06-002	06-002	A	1,455	1,427	274	1,119	12	17	5	0	28	28	1,087
04	24	Prince George's Precinct	06-003	06-003	A	6,683	6,593	267	6,219	30	28	0	49	90	116	4,670
04	25	Prince George's Precinct	06-004	06-004	A	5,595	5,493	260	5,140	17	32	1	43	102	121	3,721
04	25	Prince George's Precinct	06-005	06-005	A	2,879	2,835	236	2,551	6	34	0	8	44	11	1,915
04	25	Prince George's Precinct	06-006	06-006	A	4,868	4,800	233	4,479	8	46	3	31	68	85	3,682
04	25	Prince George's Precinct	06-007	06-007	A	5,561	5,444	1,160	4,090	25	137	3	29	117	95	4,047
04	26	Prince George's Precinct	06-008	06-008	A	3,011	2,954	168	2,761	2	12	0	11	57	39	2,184
04	25	Prince George's Precinct	06-009	06-009	A	3,687	3,629	196	3,393	4	22	0	14	58	56	2,662
04	25	Prince George's Precinct	06-010	06-010	A	5,638	5,548	271	5,203	19	26	1	28	90	78	3,685
04	25	Prince George's Precinct	06-011	06-011	A	3,079	3,023	312	2,689	1	17	0	4	56	18	2,210
04	25	Prince George's Precinct	06-012	06-012	A	7,706	7,580	369	7,096	19	51	5	40	126	97	5,482
04	26	Prince George's Precinct	06-013	06-013	A	3,225	3,180	874	2,218	12	60	3	13	45	42	2,518
04	26	Prince George's Precinct	06-014	06-014	A	2,302	2,259	463	1,740	5	37	0	14	43	32	1,793
04	25	Prince George's Precinct	06-015	06-015	A	5,323	5,276	129	5,114	10	11	0	12	47	36	3,761
04	25	Prince George's Precinct	06-016	06-016	A	6,001	5,884	337	5,399	32	58	2	56	117	124	3,990

CNG91	LEG92	PRECINCT NAME			CORRECTED		PERSON	BLACK OR	AMERICAN		NATIVE		SOME	HISPANIC		TOTAL
					COUNTY/ VOTING DISTRICT (VTD)	VTD TYPE			TOTAL PERSONS	OF ONE RACE ALONE	WHITE ALONE	AFRICAN AMERICAN ALONE		INDIAN & ALASKA NATIVE ALONE	HAWAIIAN & OTHER PACIFIC ISLANDER	
04	26	Prince George's Precinct	06-017	06-017	A	5,590	5,523	248	5,219	7	24	0	25	67	72	4,323
04	25	Prince George's Precinct	06-018	06-018	A	2,079	2,027	322	1,561	14	50	1	79	52	160	1,413
04	25	Prince George's Precinct	06-019	06-019	A	4,079	4,004	158	3,795	15	21	1	14	75	45	2,804
04	25	Prince George's Precinct	06-020	06-020	A	3,463	3,409	244	3,126	11	21	0	7	54	29	2,605
04	25	Prince George's Precinct	06-021	06-021	A	1,738	1,715	230	1,397	6	32	0	50	23	150	1,238
04	25	Prince George's Precinct	06-022	06-022	A	3,383	3,323	125	3,158	7	25	0	8	60	47	2,357
04	25	Prince George's Precinct	06-023	06-023	A	2,628	2,571	286	2,211	14	23	4	33	57	55	1,923
05	23	Prince George's Precinct	07-001	07-001	A	6,080	5,938	1,925	3,717	8	234	0	54	142	114	4,304
05	23	Prince George's Precinct	07-002	07-002	A	2,082	2,048	1,807	167	10	32	2	30	34	64	1,548
05	23	Prince George's Precinct	07-003	07-003	A	2,856	2,792	2,496	189	13	53	1	40	64	82	2,116
05	23	Prince George's Precinct	07-004	07-004	A	2,681	2,636	2,290	257	3	77	0	9	45	54	2,080
05	23	Prince George's Precinct	07-005	07-005	A	3,600	3,532	2,772	610	7	104	1	38	68	120	2,692
05	23	Prince George's Precinct	07-006	07-006	A	2,852	2,778	1,474	1,237	8	39	1	19	74	51	2,108
05	23	Prince George's Precinct	07-007	07-007	A	3,627	3,548	2,027	1,306	24	131	9	51	79	131	2,840
05	23	Prince George's Precinct	07-008	07-008	A	6,741	6,548	3,940	2,326	23	196	0	63	193	207	4,925
05	23	Prince George's Precinct	07-009	07-009	A	3,223	3,168	703	2,345	7	101	1	11	55	57	2,139
05	23	Prince George's Precinct	07-010	07-010	A	6,662	6,500	3,099	3,088	27	230	3	53	162	189	4,747
04	23	Prince George's Precinct	07-011	07-011	A	4,928	4,846	303	4,459	8	54	0	22	82	64	3,540
04	23	Prince George's Precinct	07-012	07-012	A	2,965	2,902	139	2,722	7	19	0	15	63	41	2,136
05	27A	Prince George's Precinct	08-001	08-001	A	2,089	2,051	1,369	627	26	5	1	23	38	37	1,627
05	27A	Prince George's Precinct	09-001	09-001	A	4,838	4,719	913	3,574	19	150	1	62	119	120	3,520
05	26	Prince George's Precinct	09-002	09-002	A	4,245	4,168	916	3,082	11	124	0	35	77	89	3,176
04	25	Prince George's Precinct	09-003	09-003	A	7,922	7,577	5,175	1,802	51	251	9	289	345	691	5,147
05	27A	Prince George's Precinct	09-004	09-004	A	2,694	2,634	600	1,934	17	51	0	32	60	56	2,010
04	26	Prince George's Precinct	09-005	09-005	A	3,990	3,909	636	3,092	10	120	4	47	81	111	2,873
05	27A	Prince George's Precinct	09-006	09-006	A	8,210	8,037	2,013	5,701	34	218	2	69	173	140	5,978
05	27A	Prince George's Precinct	09-007	09-007	A	4,141	4,061	539	3,391	22	83	1	25	80	76	2,816
05	27A	Prince George's Precinct	09-008	09-008	A	5,300	5,208	862	4,187	7	135	0	17	92	91	4,001
05	27A	Prince George's Precinct	09-009	09-009	A	1,985	1,951	1,018	875	11	31	1	15	34	59	1,528
05	25	Prince George's Precinct	09-010	09-010	A	406	396	156	220	2	16	0	2	10	12	291
05	27A	Prince George's Precinct	09-011	09-011	A	2,505	2,454	718	1,640	29	60	0	7	51	29	1,854
05	21	Prince George's Precinct	10-001	10-001	A	2,919	2,836	834	1,764	11	147	0	80	83	166	2,145
05	13B	Prince George's Precinct	10-002	10-002	A	5,302	5,129	2,887	1,886	27	234	9	86	173	262	4,003
05	13B	Prince George's Precinct	10-003	10-003	A	3,294	3,168	2,114	752	14	170	5	113	126	296	2,654
05	13B	Prince George's Precinct	10-004	10-004	A	3,663	3,543	1,629	1,475	10	346	8	75	120	279	2,773
05	21	Prince George's Precinct	10-005	10-005	A	4,083	4,012	3,449	381	0	148	1	33	71	140	3,090
05	21	Prince George's Precinct	10-006	10-006	A	3,675	3,552	1,640	1,633	7	181	3	88	123	162	2,719

CNG91	LEG92	PRECINCT NAME	CORRECTED		PERSON	AMERICAN			NATIVE			HISPANIC		TOTAL		
			COUNTY/ VOTING DISTRICT (VTD)	VTD TYPE		OF ONE RACE ALONE	BLACK OR AFRICAN AMERICAN ALONE	INDIAN & ALASKA NATIVE ALONE	HAWAIIAN & OTHER PACIFIC ISLANDER	SOME OTHER RACE OR MORE RACES	TWO OR LATINO (OF ANY RACE)	OR TOTAL				
05	21	Prince George's Precinct	10-007	10-007	A	3,131	3,006	1,398	1,453	3	107	0	45	125	102	2,350
05	21	Prince George's Precinct	10-008	10-008	A	3,388	3,271	1,394	1,659	7	117	1	93	117	178	2,545
05	13B	Prince George's Precinct	10-009	10-009	A	7,676	7,426	2,515	4,069	20	541	4	277	250	569	5,663
05	23	Prince George's Precinct	10-010	10-010	A	2,177	2,133	974	980	11	143	1	24	44	75	1,591
05	21	Prince George's Precinct	10-011	10-011	A	3,286	3,209	1,116	1,828	10	221	0	34	77	95	2,396
05	13B	Prince George's Precinct	10-012	10-012	A	4,738	4,559	2,139	1,823	13	501	4	79	179	198	3,784
05	13B	Prince George's Precinct	10-013	10-013	A	3,560	3,466	2,105	1,135	13	115	15	83	94	168	2,711
05	27A	Prince George's Precinct	11-001	11-001	A	5,078	4,976	2,658	2,176	51	56	3	32	102	102	3,595
05	27A	Prince George's Precinct	11-002	11-002	A	7,235	7,056	2,465	4,280	52	196	10	53	179	157	5,061
04	26	Prince George's Precinct	12-001	12-001	A	3,022	2,940	701	1,854	21	321	6	37	82	68	2,234
04	26	Prince George's Precinct	12-002	12-002	A	2,620	2,572	345	2,090	3	80	9	45	48	76	1,907
04	26	Prince George's Precinct	12-003	12-003	A	4,626	4,543	383	4,095	13	40	0	12	83	57	3,268
04	26	Prince George's Precinct	12-004	12-004	A	5,994	5,899	283	5,417	9	139	9	42	95	114	4,207
04	26	Prince George's Precinct	12-005	12-005	A	4,436	4,321	625	3,152	12	467	5	60	115	126	3,315
04	26	Prince George's Precinct	12-006	12-006	A	4,948	4,873	127	4,697	15	20	0	14	75	66	3,549
04	26	Prince George's Precinct	12-007	12-007	A	7,927	7,826	752	6,768	17	95	12	182	101	335	5,598
04	26	Prince George's Precinct	12-008	12-008	A	2,850	2,789	328	2,371	8	61	0	21	61	32	2,124
04	26	Prince George's Precinct	12-009	12-009	A	6,898	6,794	114	6,610	10	27	1	32	104	103	4,518
04	26	Prince George's Precinct	12-010	12-010	A	3,622	3,534	595	2,298	9	596	1	35	88	66	2,728
04	26	Prince George's Precinct	12-011	12-011	A	5,490	5,380	481	4,508	30	306	10	45	110	77	4,019
04	26	Prince George's Precinct	12-012	12-012	A	4,169	4,099	483	3,480	13	82	3	38	70	67	3,221
04	26	Prince George's Precinct	12-013	12-013	A	4,747	4,686	184	4,471	6	15	1	9	61	37	3,550
04	26	Prince George's Precinct	12-014	12-014	A	2,956	2,897	399	2,034	2	412	4	46	59	89	2,263
04	26	Prince George's Precinct	12-015	12-015	A	3,382	3,289	264	2,903	9	77	1	35	93	102	2,401
04	24	Prince George's Precinct	13-001	13-001	A	3,223	3,179	37	3,135	4	2	0	1	44	22	2,218
04	24	Prince George's Precinct	13-002	13-002	A	4,826	4,774	126	4,592	9	11	0	36	52	81	3,195
04	24	Prince George's Precinct	13-003	13-003	A	4,036	3,949	34	3,848	18	33	1	15	87	52	2,350
04	25	Prince George's Precinct	13-004	13-004	A	3,062	3,013	202	2,757	5	41	0	8	49	25	2,251
04	24	Prince George's Precinct	13-005	13-005	A	3,272	3,193	645	2,438	8	88	4	10	79	40	2,478
04	25	Prince George's Precinct	13-006	13-006	A	3,310	3,249	114	3,084	4	32	1	14	61	54	2,432
04	24	Prince George's Precinct	13-007	13-007	A	9,087	8,829	1,467	7,036	31	145	7	143	258	309	5,457
04	24	Prince George's Precinct	13-008	13-008	A	4,516	4,428	101	4,254	14	29	9	21	88	99	2,886
04	25	Prince George's Precinct	13-009	13-009	A	2,889	2,847	191	2,600	6	25	2	23	42	52	2,143
04	25	Prince George's Precinct	13-010	13-010	A	3,518	3,458	106	3,307	5	20	0	20	60	50	2,699
04	25	Prince George's Precinct	13-011	13-011	A	4,831	4,771	146	4,529	11	66	0	19	60	42	3,454
04	25	Prince George's Precinct	13-012	13-012	A	3,447	3,396	106	3,166	15	95	2	12	51	58	2,508
04	25	Prince George's Precinct	13-013	13-013	A	2,419	2,380	133	2,221	4	13	1	8	39	22	1,764

CNG91	LEG92	PRECINCT NAME	CORRECTED COUNTY/ VOTING DISTRICT (VTD)	VTD TYPE	TOTAL PERSONS	PERSON OF ONE RACE ALONE	WHITE ALONE	BLACK OR AFRICAN AMERICAN ALONE	AMERICAN INDIAN & ALASKA NATIVE ALONE	NATIVE HAWAIIAN & OTHER PACIFIC ISLANDER	SOME OTHER RACE ALONE	TWO OR MORE RACES	HISPANIC OR LATINO (OF ANY RACE)	TOTAL PERSONS 18+		
04	24	Prince George's Precinct	13-014	13-014	A	2,088	2,040	35	1,969	6	20	0	10	48	19	1,523
04	24	Prince George's Precinct	13-015	13-015	A	4,742	4,554	935	3,269	12	283	1	54	188	147	3,446
04	24	Prince George's Precinct	13-016	13-016	A	3,159	3,122	53	3,058	2	3	0	6	37	40	2,206
04	24	Prince George's Precinct	13-017	13-017	A	2,844	2,814	72	2,702	7	12	0	21	30	34	1,973
05	23	Prince George's Precinct	14-001	14-001	A	5,866	5,710	2,904	2,315	22	424	0	45	156	177	4,085
05	23	Prince George's Precinct	14-002	14-002	A	6,240	6,025	1,445	4,056	22	415	6	81	215	205	4,471
05	23	Prince George's Precinct	14-003	14-003	A	2,977	2,930	2,566	272	1	63	0	28	47	76	2,264
05	23	Prince George's Precinct	14-004	14-004	A	2,614	2,547	2,255	216	3	47	0	26	67	63	2,006
05	23	Prince George's Precinct	14-005	14-005	A	2,733	2,675	2,338	239	9	40	1	48	58	88	2,069
05	23	Prince George's Precinct	14-006	14-006	A	2,135	2,092	1,894	147	3	32	0	16	43	82	1,590
05	23	Prince George's Precinct	14-007	14-007	A	1,775	1,727	939	704	3	58	2	21	48	32	1,344
05	23	Prince George's Precinct	14-008	14-008	A	4,288	4,187	1,146	2,430	16	568	1	26	101	116	3,103
05	23	Prince George's Precinct	14-009	14-009	A	5,580	5,409	2,805	2,057	12	462	0	73	171	194	3,990
05	23	Prince George's Precinct	14-010	14-010	A	1,380	1,336	795	437	1	94	0	9	44	21	965
05	27A	Prince George's Precinct	15-001	15-001	A	4,376	4,269	1,849	2,309	15	72	0	24	107	98	3,148
04	27A	Prince George's Precinct	15-002	15-002	A	9,858	9,713	1,649	7,882	28	94	0	60	145	173	7,347
05	27A	Prince George's Precinct	15-003	15-003	A	3,694	3,646	1,513	1,981	25	109	4	14	48	59	2,737
05	27A	Prince George's Precinct	15-004	15-004	A	3,499	3,402	1,269	2,032	7	51	1	42	97	88	2,487
05	22A	Prince George's Precinct	16-001	16-001	A	1,064	1,032	486	409	5	18	0	114	32	203	756
05	22A	Prince George's Precinct	16-002	16-002	A	1,223	1,169	511	474	10	57	0	117	54	196	898
05	22A	Prince George's Precinct	16-003	16-003	A	3,634	3,530	2,007	1,081	20	105	2	315	104	447	2,835
05	22A	Prince George's Precinct	16-004	16-004	A	2,445	2,370	1,205	819	13	120	3	210	75	344	1,881
05	22A	Prince George's Precinct	16-005	16-005	A	5,498	5,252	1,663	2,674	28	216	0	671	246	1,113	4,097
04	24	Prince George's Precinct	17-001	17-001	A	3,897	3,759	1,005	2,390	16	68	2	278	138	463	2,979
04	24	Prince George's Precinct	17-002	17-002	A	2,862	2,762	791	1,517	17	61	0	376	100	562	2,044
04	24	Prince George's Precinct	17-003	17-003	A	1,501	1,411	336	721	4	85	0	265	90	451	1,125
04	21	Prince George's Precinct	17-004	17-004	A	9,464	8,954	4,455	2,052	96	326	12	2,013	510	6,656	6,845
04	24	Prince George's Precinct	17-005	17-005	A	5,633	5,358	641	4,036	22	83	0	576	275	982	4,195
04	22A	Prince George's Precinct	17-006	17-006	A	3,007	2,802	641	1,500	25	139	8	489	205	810	2,204
04	22A	Prince George's Precinct	17-007	17-007	A	4,005	3,826	818	2,093	9	157	14	735	179	1,306	2,964
04	24	Prince George's Precinct	17-008	17-008	A	6,549	6,353	547	5,337	31	81	2	355	196	617	5,029
04	22A	Prince George's Precinct	17-009	17-009	A	6,160	5,829	1,223	3,248	27	552	3	776	331	1,292	4,676
04	21	Prince George's Precinct	17-010	17-010	A	4,505	4,183	1,873	1,264	30	131	0	885	322	2,702	3,301
05	21	Prince George's Precinct	17-011	17-011	A	4,603	4,360	1,334	1,727	22	330	20	927	243	1,514	3,487
04	22A	Prince George's Precinct	17-012	17-012	A	7,898	7,422	1,651	3,529	24	418	2	1,798	476	2,977	5,808
04	21	Prince George's Precinct	17-013	17-013	A	7,572	7,190	818	5,266	34	75	1	996	382	1,595	5,530
04	21	Prince George's Precinct	17-014	17-014	A	7,589	7,124	1,552	3,672	34	414	10	1,442	465	2,484	5,808

CNG91	LEG92	PRECINCT NAME	CORRECTED COUNTY/ VOTING DISTRICT	VTD TYPE	TOTAL PERSONS	PERSON OF ONE RACE ALONE	WHITE ALONE	BLACK OR AFRICAN AMERICAN ALONE	AMERICAN INDIAN & ALASKA NATIVE ALONE	NATIVE HAWAIIAN & OTHER PACIFIC ISLANDER	SOME OTHER RACE ALONE	TWO OR MORE RACES	HISPANIC OR LATINO (OF ANY RACE)	TOTAL PERSONS 18+		
04	24	Prince George's Precinct	18-001	18-001	A	4,236	4,174	163	3,962	14	15	0	20	62	43	2,907
04	24	Prince George's Precinct	18-002	18-002	P	3,077	3,044	62	2,967	2	6	0	7	33	29	2,109
04	24	Prince George's Precinct	18-003	18-003	P	3,302	3,245	38	3,178	9	7	0	13	57	18	2,319
04	24	Prince George's Precinct	18-004	18-004	A	3,137	3,092	129	2,922	14	14	0	13	45	29	2,178
04	24	Prince George's Precinct	18-005	18-005	A	2,567	2,529	54	2,443	11	2	1	18	38	45	1,922
04	25	Prince George's Precinct	18-006	18-006	A	5,686	5,592	54	5,500	15	14	0	9	94	44	3,766
04	24	Prince George's Precinct	18-007	18-007	A	3,731	3,696	47	3,626	5	7	0	11	35	20	2,568
04	24	Prince George's Precinct	18-008	18-008	A	2,459	2,436	18	2,398	3	3	3	11	23	19	1,772
04	24	Prince George's Precinct	18-009	18-009	A	2,076	2,060	93	1,941	11	11	0	4	16	10	1,540
04	24	Prince George's Precinct	18-010	18-010	A	1,070	1,052	23	1,026	2	0	0	1	18	4	821
04	24	Prince George's Precinct	18-011	18-011	A	3,119	3,078	108	2,927	10	17	5	11	41	15	2,191
05	22A	Prince George's Precinct	19-001	19-001	A	6,354	6,114	2,631	2,360	32	254	8	829	240	1,819	4,533
05	22A	Prince George's Precinct	19-002	19-002	A	4,422	4,267	1,236	2,441	31	266	4	289	155	744	3,055
05	22A	Prince George's Precinct	19-003	19-003	A	2,162	2,113	1,854	159	6	70	0	24	49	115	1,634
05	22A	Prince George's Precinct	19-004	19-004	A	1,188	1,137	277	675	1	111	0	73	51	148	884
04	22A	Prince George's Precinct	19-005	19-005	A	4,294	4,132	1,251	1,906	25	100	17	833	162	1,568	2,954
05	22A	Prince George's Precinct	20-001	20-001	A	2,274	2,211	714	1,256	5	198	0	38	63	113	1,650
05	22A	Prince George's Precinct	20-002	20-002	A	1,849	1,808	577	1,058	5	92	0	76	41	108	1,332
04	22B	Prince George's Precinct	20-003	20-003	A	7,262	7,085	921	5,641	26	252	7	238	177	528	5,185
04	24	Prince George's Precinct	20-004	20-004	A	2,349	2,302	63	2,173	6	39	2	19	47	39	1,620
04	23	Prince George's Precinct	20-005	20-005	A	6,170	6,012	988	4,724	21	151	0	128	158	346	4,513
05	22A	Prince George's Precinct	20-006	20-006	A	3,304	3,208	1,095	1,884	2	148	0	79	96	218	2,391
05	22A	Prince George's Precinct	20-007	20-007	A	3,184	3,105	906	1,903	16	164	1	115	79	263	2,343
04	24	Prince George's Precinct	20-008	20-008	A	4,434	4,317	81	4,156	7	17	1	55	117	116	2,947
04	23	Prince George's Precinct	20-009	20-009	A	2,643	2,604	532	1,963	6	53	0	50	39	98	1,943
04	23	Prince George's Precinct	20-010	20-010	A	1,959	1,929	676	1,154	1	83	1	14	30	42	1,419
05	22A	Prince George's Precinct	20-011	20-011	A	2,951	2,891	1,424	1,238	9	140	0	80	60	148	2,198
05	21	Prince George's Precinct	21-001	21-001	A	4,252	4,124	2,798	767	22	477	0	60	128	176	3,634
05	21	Prince George's Precinct	21-002	21-002	A	3,606	3,526	2,873	273	7	340	0	33	80	152	3,326
05	23	Prince George's Precinct	21-003	21-003	A	4,126	4,026	2,872	694	11	390	0	59	100	143	3,466
05	21	Prince George's Precinct	21-004	21-004	A	3,473	3,379	2,321	408	15	536	2	97	94	191	3,007
05	21	Prince George's Precinct	21-005	21-005	A	3,554	3,361	1,023	1,407	6	429	2	494	193	869	2,623
05	23	Prince George's Precinct	21-006	21-006	A	2,983	2,885	2,410	190	2	252	1	30	98	116	2,469
05	22A	Prince George's Precinct	21-007	21-007	A	2,942	2,862	2,112	353	16	252	0	129	80	242	2,328
05	23	Prince George's Precinct	21-008	21-008	A	6,443	6,165	1,037	4,044	18	645	6	415	278	750	4,591
05	22A	Prince George's Precinct	21-009	21-009	A	1,311	1,273	711	374	12	143	1	32	38	47	1,209
05	21	Prince George's Precinct	21-010	21-010	A	3,289	3,183	2,246	487	13	250	1	186	106	397	2,493

CNG91	LEG92	PRECINCT NAME		CORRECTED		PERSON	BLACK OR	AMERICAN	INDIAN &	NATIVE	HAWAIIAN	SOME	HISPANIC	TOTAL		
				COUNTY/ VOTING DISTRICT (VTD)	VTD TYPE										OF ONE RACE ALONE	AFRICAN AMERICAN ALONE
05	23	Prince George's Precinct	21-011	21-011	A	3,945	3,815	1,152	2,229	16	345	3	70	130	131	3,024
05	22A	Prince George's Precinct	21-012	21-012	A	701	681	567	44	0	67	0	3	20	30	579
05	23	Prince George's Precinct	21-013	21-013	A	7,625	7,366	2,152	3,786	19	1,254	3	152	259	359	6,026
05	21	Prince George's Precinct	21-014	21-014	A	1,943	1,888	964	621	5	142	2	154	55	247	1,563
05	21	Prince George's Precinct	21-015	21-015	A	2,130	2,062	1,194	503	1	294	0	70	68	138	1,784
05	23	Prince George's Precinct	21-016	21-016	A	2,242	2,176	674	1,301	3	162	0	36	66	66	1,673
05	21	Prince George's Precinct	21-017	21-017	A	8,629	8,497	5,976	1,451	18	857	1	194	132	315	8,577
01	36	Queen Anne's Precinct	01-001	01-001	A	2,437	2,413	2,251	140	6	2	0	14	24	58	1,812
01	36	Queen Anne's Precinct	02-001	02-001	A	1,824	1,813	1,464	317	9	8	0	15	11	27	1,425
01	36	Queen Anne's Precinct	02-002	02-002	A	1,926	1,919	1,792	114	3	9	0	1	7	10	1,427
01	36	Queen Anne's Precinct	03-001	03-001	A	5,572	5,504	4,627	846	4	21	0	6	68	38	4,164
01	36	Queen Anne's Precinct	04-001	04-001	A	7,385	7,294	6,953	181	23	84	2	51	91	83	5,250
01	36	Queen Anne's Precinct	04-002	04-002	A	4,184	4,131	3,745	327	11	32	1	15	53	44	3,142
01	36	Queen Anne's Precinct	04-003	04-003	A	5,243	5,213	5,030	136	7	30	3	7	30	30	3,891
01	36	Queen Anne's Precinct	05-001	05-001	P	2,469	2,440	2,104	288	11	15	2	20	29	42	1,886
01	36	Queen Anne's Precinct	05-002	05-002	P	5,258	5,212	4,414	747	9	19	2	21	46	66	4,069
01	36	Queen Anne's Precinct	06-001	06-001	A	1,526	1,524	1,434	79	5	2	0	4	2	8	1,084
01	36	Queen Anne's Precinct	07-001	07-001	A	2,739	2,722	2,306	385	2	10	0	19	17	38	2,107
01	38	Somerset Precinct	01-001	01-001	A	1,805	1,786	1,146	614	8	11	2	5	19	14	1,433
01	38	Somerset Precinct	01-002	01-002	A	2,049	2,025	981	1,009	11	11	0	13	24	30	1,560
01	38	Somerset Precinct	02-001	02-001	A	536	533	429	103	1	0	0	0	3	2	415
01	38	Somerset Precinct	03-001	03-001	P	1,535	1,508	1,093	366	10	2	0	37	27	65	1,217
01	38	Somerset Precinct	04-001	04-001	A	491	490	436	50	3	1	0	0	1	2	407
01	38	Somerset Precinct	04-002	04-002	A	630	628	397	220	1	10	0	0	2	2	495
01	38	Somerset Precinct	05-001	05-001	A	881	875	665	206	3	1	0	0	6	6	699
01	38	Somerset Precinct	06-001	06-001	A	695	692	477	204	2	3	0	6	3	6	518
01	38	Somerset Precinct	07-001	07-001	P	2,464	2,395	1,585	771	14	11	2	12	69	41	1,838
01	38	Somerset Precinct	08-001	08-001	P	2,334	2,306	1,957	308	3	20	0	18	28	53	1,846
01	38	Somerset Precinct	08-002	08-002	A	17	17	12	0	0	5	0	0	0	0	13
01	38	Somerset Precinct	09-001	09-001	A	377	375	285	89	0	0	0	1	2	2	306
01	38	Somerset Precinct	10-001	10-001	A	279	279	275	3	1	0	0	0	0	0	236
01	38	Somerset Precinct	10-002	10-002	A	85	82	82	0	0	0	0	0	3	0	75
01	38	Somerset Precinct	11-001	11-001	A	188	185	158	22	4	1	0	0	3	0	152
01	38	Somerset Precinct	12-001	12-001	P	1,378	1,363	1,019	331	8	5	0	0	15	10	1,035
01	38	Somerset Precinct	13-001	13-001	A	483	471	344	127	0	0	0	0	12	1	369
01	38	Somerset Precinct	13-002	13-002	A	3,660	3,656	1,006	2,641	3	4	0	2	4	23	3,551
01	38	Somerset Precinct	14-001	14-001	A	578	574	522	46	5	0	0	1	4	7	455

CNG91	LEG92	PRECINCT NAME		CORRECTED		PERSON	BLACK OR	AMERICAN	INDIAN &	NATIVE	HAWAIIAN	SOME	HISPANIC	TOTAL		
				COUNTY/ VOTING DISTRICT (VTD)	VTD TYPE										OF ONE RACE ALONE	AFRICAN AMERICAN ALONE
01	38	Somerset Precinct	15-001	15-001	A	3,294	3,244	912	2,283	14	22	0	13	50	46	2,806
01	38	Somerset Precinct	15-002	15-002	A	988	967	168	779	1	9	0	10	21	24	742
05	29B	St. Mary's Precinct	01-001	01-001	A	5,644	5,558	4,801	638	12	71	7	29	86	91	4,602
05	29B	St. Mary's Precinct	02-001	02-001	A	6,074	5,981	5,300	520	21	97	10	33	93	124	4,482
05	29A	St. Mary's Precinct	03-001	03-001	A	1,724	1,700	1,230	437	1	26	0	6	24	15	1,422
05	29A	St. Mary's Precinct	03-002	03-002	A	5,054	5,002	4,316	550	10	105	5	16	52	70	3,568
05	29A	St. Mary's Precinct	03-003	03-003	A	4,007	3,958	3,620	260	5	51	6	16	49	49	2,910
05	29A	St. Mary's Precinct	04-001	04-001	A	3,572	3,531	3,048	443	4	14	0	22	41	50	2,561
05	29A	St. Mary's Precinct	04-002	04-002	A	5,247	5,173	4,684	415	26	35	0	13	74	59	3,502
05	29A	St. Mary's Precinct	05-001	05-001	A	3,497	3,433	2,991	395	22	9	5	11	64	42	2,389
05	29A	St. Mary's Precinct	05-002	05-002	P	3,615	3,584	3,216	308	24	33	0	3	31	32	2,651
05	29A	St. Mary's Precinct	05-003	05-003	P	3,565	3,507	3,342	110	7	36	4	8	58	26	2,550
05	29B	St. Mary's Precinct	06-001	06-001	A	1,920	1,909	1,768	112	8	17	0	4	11	33	1,403
05	29A	St. Mary's Precinct	06-002	06-002	A	5,528	5,466	4,853	554	18	18	1	22	62	51	3,886
05	29B	St. Mary's Precinct	06-003	06-003	A	3,256	3,219	3,065	97	7	33	1	16	37	51	2,461
05	29A	St. Mary's Precinct	07-001	07-001	A	3,136	3,110	2,612	467	7	15	4	5	26	40	2,494
05	29B	St. Mary's Precinct	08-001	08-001	A	3,724	3,578	2,267	1,071	16	152	4	68	146	160	2,685
05	29C	St. Mary's Precinct	08-002	08-002	A	1,944	1,924	1,831	58	6	25	1	3	20	32	1,456
05	29B	St. Mary's Precinct	08-003	08-003	P	3,950	3,863	3,029	640	12	151	1	30	87	132	2,819
05	29B	St. Mary's Precinct	08-004	08-004	A	5,059	4,929	3,491	1,196	18	164	2	58	130	194	3,545
05	29B	St. Mary's Precinct	08-005	08-005	A	3,162	3,104	2,880	134	7	79	0	4	58	42	2,236
05	29C	St. Mary's Precinct	08-006	08-006	A	4,544	4,417	3,514	661	26	139	7	70	127	239	3,107
05	29B	St. Mary's Precinct	08-007	08-007	P	7,721	7,550	4,225	2,918	34	280	5	88	171	185	5,183
05	29B	St. Mary's Precinct	09-001	09-001	A	268	263	237	19	0	3	4	0	5	3	219
01	37B	Talbot Precinct	01-001	01-001	A	4,313	4,289	3,112	1,134	1	35	1	6	24	35	3,436
01	37B	Talbot Precinct	01-002	01-002	A	5,938	5,903	4,672	1,113	9	77	3	29	35	69	4,736
01	37B	Talbot Precinct	01-003	01-003	A	3,577	3,527	2,421	808	10	107	38	143	50	305	2,767
01	36	Talbot Precinct	01-004	01-004	A	838	836	671	165	0	0	0	0	2	2	683
01	36	Talbot Precinct	01-005	01-005	A	3,078	3,039	2,870	121	5	14	0	29	39	60	2,293
01	37B	Talbot Precinct	02-001	02-001	P	3,202	3,180	2,732	433	0	6	0	9	22	20	2,584
01	37B	Talbot Precinct	02-002	02-002	A	889	885	850	24	4	2	0	5	4	7	770
01	37B	Talbot Precinct	02-003	02-003	P	1,436	1,435	1,239	189	1	3	0	3	1	11	1,162
01	37B	Talbot Precinct	03-001	03-001	A	1,714	1,691	1,405	257	9	13	0	7	23	19	1,303
01	37B	Talbot Precinct	03-002	03-002	A	1,293	1,277	985	275	3	4	0	10	16	25	950
01	37B	Talbot Precinct	03-003	03-003	A	1,437	1,425	1,338	84	2	1	0	0	12	7	1,210
01	36	Talbot Precinct	04-001	04-001	A	1,998	1,987	1,723	250	7	4	1	2	11	13	1,470
01	36	Talbot Precinct	04-002	04-002	A	2,150	2,133	1,893	220	0	3	2	15	17	32	1,546



CNG91	LEG92	PRECINCT NAME	CORRECTED			PERSON OF ONE	BLACK OR AFRICAN AMERICAN	INDIAN & ALASKA NATIVE	AMERICAN INDIAN & ALASKA NATIVE	NATIVE HAWAIIAN & OTHER ISLANDER	SOME OTHER RACE OR MORE RACES	HISPANIC OR LATINO (OF ANY RACE)	TWO OR LATINO (OF ANY RACE)	TOTAL PERSONS 18+		
			COUNTY/ VOTING DISTRICT (VTD)	VTD TYPE	TOTAL PERSONS											
01	37B	Talbot Precinct	05-001	05-001	A	531	527	477	49	1	0	0	0	4	0	435
01	37B	Talbot Precinct	05-002	05-002	A	943	938	923	6	8	1	0	0	5	2	768
01	37B	Talbot Precinct	05-003	05-003	A	475	475	409	65	0	0	0	1	0	8	375
06	02B	Washington Precinct	01-001	01-001	A	3,024	3,006	2,972	12	0	16	1	5	18	22	2,285
06	02A	Washington Precinct	02-001	02-001	A	4,275	4,254	4,194	29	1	20	0	10	21	26	3,385
06	02C	Washington Precinct	03-001	03-001	A	1,548	1,528	1,353	139	7	8	2	19	20	28	1,385
06	02C	Washington Precinct	03-002	03-002	A	1,965	1,943	1,844	91	3	5	0	0	22	19	1,497
06	02C	Washington Precinct	03-003	03-003	P	3,278	3,225	2,769	406	2	19	1	28	53	72	2,038
06	02C	Washington Precinct	03-004	03-004	P	2,538	2,456	2,161	254	10	11	2	18	82	32	1,658
06	02A	Washington Precinct	04-001	04-001	A	2,915	2,903	2,872	12	1	15	1	2	12	7	2,188
06	02A	Washington Precinct	05-001	05-001	A	3,650	3,604	3,570	10	12	5	2	5	46	25	2,762
06	02B	Washington Precinct	06-001	06-001	A	5,243	5,212	5,156	25	10	14	1	6	31	35	3,911
06	03	Washington Precinct	07-001	07-001	A	5,370	5,335	5,173	70	22	21	1	48	35	99	3,859
06	02B	Washington Precinct	08-001	08-001	A	2,242	2,226	2,193	13	1	9	0	10	16	18	1,659
06	03	Washington Precinct	09-001	09-001	A	2,896	2,878	2,812	29	11	14	0	12	18	38	2,172
06	02A	Washington Precinct	10-001	10-001	A	4,654	4,618	4,424	87	4	72	5	26	36	57	3,681
06	02A	Washington Precinct	10-002	10-002	P	2,112	2,097	1,989	71	1	30	0	6	15	28	1,595
06	02B	Washington Precinct	10-003	10-003	A	4,209	4,194	1,878	2,294	5	3	0	14	15	42	3,903
06	02B	Washington Precinct	11-001	11-001	A	1,137	1,132	1,110	18	3	0	0	1	5	7	859
06	02B	Washington Precinct	11-002	11-002	A	674	667	660	3	2	1	1	0	7	2	524
06	02B	Washington Precinct	12-001	12-001	A	6,322	6,312	3,446	2,854	4	6	0	2	10	28	5,779
06	03	Washington Precinct	13-001	13-001	A	5,756	5,725	5,642	29	17	25	1	11	31	48	4,292
06	03	Washington Precinct	14-001	14-001	A	1,077	1,071	1,050	12	1	1	0	7	6	17	808
06	03	Washington Precinct	14-002	14-002	A	1,596	1,569	1,485	51	10	9	1	13	27	26	1,120
06	02A	Washington Precinct	15-001	15-001	A	1,975	1,963	1,954	0	5	4	0	0	12	10	1,480
06	02B	Washington Precinct	16-001	16-001	A	3,294	3,279	3,225	14	5	28	0	7	15	27	2,516
06	02C	Washington Precinct	17-001	17-001	A	2,598	2,537	2,144	277	10	64	0	42	61	109	2,044
06	02C	Washington Precinct	17-002	17-002	A	4,529	4,460	4,041	352	8	37	1	21	69	76	3,425
06	02B	Washington Precinct	18-001	18-001	A	5,620	5,526	5,033	312	10	114	9	48	94	101	4,125
06	02B	Washington Precinct	18-002	18-002	P	2,842	2,809	2,679	73	2	45	3	7	33	14	2,206
06	02B	Washington Precinct	19-001	19-001	A	1,518	1,504	1,485	4	5	4	0	6	14	16	1,101
06	02B	Washington Precinct	20-001	20-001	A	2,089	2,076	2,056	7	1	8	0	4	13	16	1,541
06	02C	Washington Precinct	21-001	21-001	A	2,149	2,112	2,017	72	9	8	3	3	37	17	1,715
06	02C	Washington Precinct	21-002	21-002	A	2,904	2,873	2,570	197	1	78	2	25	31	23	2,296
06	02C	Washington Precinct	21-003	21-003	A	1,590	1,574	1,481	54	0	17	0	22	16	24	1,224
06	02C	Washington Precinct	22-001	22-001	P	5,611	5,481	4,791	546	25	50	3	66	130	131	4,139
06	02A	Washington Precinct	23-001	23-001	A	3,923	3,904	3,839	47	1	13	0	4	19	16	2,860

CNG91	LEG92	PRECINCT NAME	CORRECTED		PERSON	AMERICAN			NATIVE			HISPANIC		TOTAL		
			COUNTY/ VOTING DISTRICT (VTD)	VTD TYPE		OF ONE RACE ALONE	BLACK OR AFRICAN AMERICAN ALONE	INDIAN & ALASKA NATIVE ALONE	HAWAIIAN & OTHER PACIFIC ISLANDER	SOME OTHER RACE OR MORE RACES	TWO OR LATINO (OF ANY RACE)	OR TOTAL PERSONS 18+				
06	02A	Washington Precinct	24-001	24-001	P	1,131	1,128	1,004	118	1	1	0	4	3	8	976
06	02C	Washington Precinct	25-001	25-001	A	1,667	1,627	642	943	1	9	0	32	40	55	1,205
06	02C	Washington Precinct	25-002	25-002	A	3,981	3,917	3,600	256	11	30	1	19	64	47	2,974
06	02C	Washington Precinct	25-004	25-004	A	2,247	2,203	2,044	134	3	13	0	9	44	14	1,645
06	02A	Washington Precinct	26-001	26-001	P	3,974	3,923	3,831	54	2	22	3	11	51	60	2,996
06	02A	Washington Precinct	26-002	26-002	A	2,880	2,846	2,690	109	2	34	0	11	34	34	2,284
06	02A	Washington Precinct	26-003	26-003	A	2,986	2,975	2,883	40	5	35	9	3	11	16	2,336
06	03	Washington Precinct	27-001	27-001	A	2,160	2,131	2,020	57	4	43	0	7	29	31	1,734
06	03	Washington Precinct	27-002	27-002	A	3,774	3,747	3,566	72	1	89	2	17	27	49	2,827
01	37B	Wicomico Precinct	01-001	01-001	A	101	101	100	0	0	1	0	0	0	0	87
01	37A	Wicomico Precinct	01-002	01-002	A	452	450	402	40	0	1	0	7	2	10	329
01	37B	Wicomico Precinct	01-003	01-003	A	1,463	1,454	1,222	209	3	10	0	10	9	25	1,093
01	37A	Wicomico Precinct	02-001	02-001	P	471	467	344	120	0	1	0	2	4	6	373
01	37B	Wicomico Precinct	02-002	02-002	P	1,648	1,634	1,429	177	4	23	0	1	14	7	1,166
01	38	Wicomico Precinct	04-001	04-001	A	3,358	3,318	3,078	172	9	54	0	5	40	41	2,487
01	37A	Wicomico Precinct	05-001	05-001	A	1,425	1,379	359	958	1	9	0	52	46	103	935
01	38	Wicomico Precinct	05-002	05-002	A	4,786	4,672	2,628	1,838	9	107	1	89	114	186	3,462
01	38	Wicomico Precinct	05-003	05-003	A	5,500	5,424	4,706	610	16	66	0	26	76	78	4,057
01	38	Wicomico Precinct	05-004	05-004	A	5,933	5,874	4,853	644	7	337	7	26	59	98	4,941
01	38	Wicomico Precinct	05-005	05-005	A	3,624	3,593	3,376	175	8	31	0	3	31	26	2,706
01	38	Wicomico Precinct	06-001	06-001	A	809	806	785	16	1	4	0	0	3	3	613
01	37A	Wicomico Precinct	07-001	07-001	A	1,424	1,408	1,122	274	4	8	0	0	16	12	1,115
01	38	Wicomico Precinct	08-001	08-001	A	3,700	3,662	3,316	232	8	97	0	9	38	38	2,907
01	38	Wicomico Precinct	08-002	08-002	A	3,467	3,444	3,271	120	6	31	0	16	23	39	2,479
01	38	Wicomico Precinct	09-001	09-001	A	1,884	1,854	1,500	298	9	23	0	24	30	50	1,468
01	37A	Wicomico Precinct	09-002	09-002	A	6,932	6,831	1,091	5,619	21	16	7	77	101	332	4,853
01	37A	Wicomico Precinct	09-003	09-003	P	3,543	3,510	2,598	761	6	116	0	29	33	82	2,278
01	37A	Wicomico Precinct	09-004	09-004	A	32	31	23	7	0	0	0	1	1	0	31
01	37A	Wicomico Precinct	09-005	09-005	A	829	810	37	755	0	6	0	12	19	17	508
01	37B	Wicomico Precinct	09-009	09-009	P	1,723	1,716	1,531	106	5	63	0	11	7	20	1,180
01	37B	Wicomico Precinct	10-001	10-001	A	530	522	147	365	2	3	0	5	8	9	367
01	37B	Wicomico Precinct	10-002	10-002	A	821	813	776	33	1	2	1	0	8	3	622
01	37B	Wicomico Precinct	11-001	11-001	P	3,653	3,600	2,758	713	3	57	1	68	53	137	2,622
01	37A	Wicomico Precinct	11-002	11-002	P	546	542	184	346	0	11	1	0	4	1	373
01	38	Wicomico Precinct	13-001	13-001	A	5,701	5,643	5,087	410	12	85	0	49	58	108	5,008
01	38	Wicomico Precinct	13-003	13-003	A	5,840	5,722	4,261	1,230	14	150	0	67	118	183	4,816
01	37A	Wicomico Precinct	13-004	13-004	A	2,279	2,203	1,129	970	12	58	0	34	76	83	1,796

CNG91	LEG92	PRECINCT NAME	CORRECTED COUNTY/ VOTING DISTRICT (*VTD)	VTD TYPE	TOTAL PERSONS	PERSON OF ONE RACE ALONE	WHITE ALONE	BLACK OR AFRICAN ALONE	AMERICAN INDIAN & ALASKA NATIVE ALONE	NATIVE HAWAIIAN & OTHER PACIFIC ISLANDER	SOME OTHER RACE OR MORE RACES	TWO OR MORE LATINO (OF ANY RACE)	TOTAL PERSONS 18+			
01	38	Wicomico Precinct	14-001	14-001	A	1,998	1,989	1,863	79	0	35	0	12	9	33	1,449
01	37B	Wicomico Precinct	15-001	15-001	A	1,102	1,085	936	145	0	3	0	1	17	4	793
01	37A	Wicomico Precinct	15-002	15-002	A	1,645	1,625	1,171	437	3	5	0	9	20	9	1,165
01	38	Wicomico Precinct	16-001	16-001	P	2,675	2,648	2,169	411	11	44	0	13	27	43	2,033
01	37A	Wicomico Precinct	16-002	16-002	P	2,966	2,914	1,940	928	10	18	0	18	52	49	2,127
01	37A	Wicomico Precinct	17-001	17-001	A	1,784	1,770	1,246	519	0	3	0	2	14	7	1,440
01	38	Worcester Precinct	01-001	01-001	A	6,291	6,209	3,642	2,500	21	28	1	17	82	59	4,499
01	38	Worcester Precinct	01-002	01-002	A	860	856	762	93	0	0	0	1	4	8	654
01	38	Worcester Precinct	02-001	02-001	A	804	800	776	20	2	1	0	1	4	5	622
01	38	Worcester Precinct	02-002	02-002	A	2,793	2,777	2,247	508	1	9	0	12	16	26	2,172
01	38	Worcester Precinct	02-003	02-003	A	4,561	4,502	3,766	632	11	55	0	38	59	127	3,509
01	38	Worcester Precinct	03-001	03-001	A	2,588	2,565	1,108	1,428	5	9	2	13	23	16	1,951
01	38	Worcester Precinct	03-002	03-002	A	1,114	1,104	863	218	0	5	2	16	10	30	863
01	38	Worcester Precinct	03-003	03-003	A	2,676	2,646	887	1,740	4	9	2	4	30	27	1,952
01	38	Worcester Precinct	04-001	04-001	A	10,730	10,622	10,254	241	16	75	2	34	108	143	9,284
01	38	Worcester Precinct	05-001	05-001	A	6,576	6,528	6,251	197	15	46	0	19	48	91	5,375
01	38	Worcester Precinct	05-002	05-002	A	5,623	5,565	5,406	109	8	28	0	14	58	55	4,657
01	38	Worcester Precinct	05-003	05-003	A	1,927	1,918	1,829	68	3	17	0	1	9	9	1,446

Note: The district totals include minor corrections in the assignment of census tabulation blocks to voting districts (precincts).  
The corrections to the P.L.94-171 U.S. Bureau of the Census file were made by Maryland Department of Planning.

Important: The 2000 Population for Congressional and Legislative Districts are derived based on the assignment of voting districts (precincts) to districts as provided by Local Boards of Elections.  
In a few instances voting districts may not conform exactly to the congressional district boundaries as adopted in 1991.  
In those instances the closest alternative census feature is used to define the voting district boundary.

Source: Census 2000 P.L. 94-171 Redistricting Data (Maryland) prepared by the Bureau of the Census with minor corrections by the Maryland Department of Planning.

Prepared by: Maryland Department of Planning, April 15, 2001.

**Table 3**

2000 CENSUS COUNTS by JURISDICTION and PRECINCT( Census Voting District)-TOTAL VOTING AGE POPULATION by SINGLE RACE ALONE, TWO or MORE RACES and HISPANIC ORIGIN and 1991 CONGRESSIONAL \ 1992 LEGISLATIVE DISTRICTS.

CNG91 - 1991 Congressional District, As Approved by Chapter 4 of the 2nd Special Session, October 23, 1991

LEG92 - 1992 Legislative District, As Approved by the Federal Court, April 5th, 1994

VTDTYPE: A - VTD follow True\Actual Precinct lines. P - Psuedo are those instances alternative features on the Census Bureau maps were used to approximate a portion of the True Precinct line

Note: The precincts with an asterisk after the Precinct Name reflect corrections to the precinct as reported in the U.S.Census Bureau 2000 P.L.94-171 file.

CNG91	LEG92	PRECINCT NAME	CORRECTED		PERSON	WHITE	BLACK OR	AMERICAN	INDIAN &	ASIAN	NATIVE	HAWAIIAN	SOME	TWO	HISPANIC
			COUNTY/ VOTING DISTRICT (VTD)	VTD TYPE											
<b>8CD</b>	<b>63LD</b>	<b>Maryland Total</b>	<b>1670</b>	<b>146 (P)</b>	<b>5,296,486</b>	<b>3,940,314</b>	<b>3,881,173</b>	<b>2,602,966</b>	<b>1,040,141</b>	<b>11,304</b>	<b>160,943</b>	<b>1,743</b>	<b>64,076</b>	<b>59,141</b>	<b>155,820</b>
06	01C	Allegany Precinct 01-001	01-001	A	949	681	680	673	5	2	0	0	0	1	0
06	01C	Allegany Precinct 02-001	02-001	A	1,214	893	887	881	2	4	0	0	0	6	5
06	01C	Allegany Precinct 03-001	03-001	A	1,491	1,103	1,100	1,089	9	1	0	0	1	3	4
06	01C	Allegany Precinct 04-002	04-002	P	1,704	1,166	1,160	1,068	84	6	2	0	0	6	2
06	01C	Allegany Precinct 04-003	04-003	P	2,047	1,530	1,518	1,468	36	8	2	0	4	12	8
06	01C	Allegany Precinct 04-004	04-004	P	1,958	1,582	1,574	1,549	25	0	0	0	0	8	7
06	01C	Allegany Precinct 04-005	04-005	P	1,279	985	973	954	17	0	2	0	0	12	3
06	01C	Allegany Precinct 04-008	04-008	P	2,032	1,591	1,580	1,538	39	1	1	0	1	11	7
06	01C	Allegany Precinct 05-004	05-004	A	1,776	1,344	1,343	1,299	39	3	1	0	1	1	3
06	01B	Allegany Precinct 05-006	05-006	A	897	668	666	664	0	2	0	0	0	2	4
06	01C	Allegany Precinct 06-001	06-001	P	2,012	1,619	1,601	1,470	108	3	11	4	5	18	9
06	01C	Allegany Precinct 06-003	06-003	P	970	781	776	737	28	2	6	0	3	5	5
06	01C	Allegany Precinct 06-005	06-005	P	1,541	1,197	1,190	1,088	37	3	61	0	1	7	16
06	01C	Allegany Precinct 06-006	06-006	A	1,972	1,568	1,563	1,541	15	0	5	0	2	5	6
06	01C	Allegany Precinct 07-001	07-001	A	3,715	3,223	3,215	2,008	1,200	1	5	0	1	8	6
06	01B	Allegany Precinct 07-002	07-002	A	3,143	2,373	2,360	2,320	15	2	18	0	5	13	16
06	01B	Allegany Precinct 08-001	08-001	A	2,903	2,270	2,266	2,252	8	3	3	0	0	4	7
06	01A	Allegany Precinct 09-001	09-001	A	1,440	1,130	1,130	1,127	0	1	1	1	0	0	0
06	01A	Allegany Precinct 10-001	10-001	A	2,283	1,748	1,745	1,735	3	3	2	1	1	3	5
06	01B	Allegany Precinct 11-001	11-001	A	1,102	907	906	882	16	2	6	0	0	1	2
06	01B	Allegany Precinct 12-001	12-001	A	3,493	2,848	2,837	2,735	63	1	19	5	14	11	26
06	01B	Allegany Precinct 13-001	13-001	A	2,617	2,001	1,999	1,987	3	0	2	0	7	2	9
06	01C	Allegany Precinct 14-001	14-001	A	1,106	919	913	847	62	1	3	0	0	6	9
06	01C	Allegany Precinct 16-001	16-001	A	3,568	3,113	3,098	2,159	924	3	11	0	1	15	167
06	01A	Allegany Precinct 18-001	18-001	A	2,107	1,658	1,653	1,649	1	0	2	0	1	5	3

CNG91	LEG92	PRECINCT NAME	CORRECTED COUNTY/ VOTING DISTRICT	VTD TYPE	TOTAL PERSONS	TOTAL PERSONS 18+	PERSON OF ONE RACE 18+	WHITE ALONE 18+	BLACK OR AFRICAN AMERICAN ALONE 18+	AMERICAN INDIAN & ALASKA NATIVE ALONE 18+	ASIAN ALONE 18+	NATIVE HAWAIIAN & OTHER PACIFIC ISLANDER 18+	SOME OTHER RACE 18+	TWO OR MORE RACE 18+	HISPANIC OR LATINO (OF ANY RACE) 18+	
06	01B	Allegany Precinct	20-001	20-001	A	2,185	1,709	1,707	1,693	5	1	7	1	0	2	2
06	01C	Allegany Precinct	21-001	21-001	A	829	640	634	630	3	1	0	0	0	6	1
06	01C	Allegany Precinct	22-001	22-001	A	3,025	2,401	2,388	2,246	121	7	8	0	6	13	9
06	01B	Allegany Precinct	23-001	23-001	A	3,281	2,519	2,507	2,345	149	7	1	0	5	12	23
06	01B	Allegany Precinct	24-001	24-001	A	2,006	1,574	1,570	1,551	8	0	10	0	1	4	3
06	01B	Allegany Precinct	26-001	26-001	A	4,888	4,400	4,333	3,842	407	14	42	3	25	67	69
06	01B	Allegany Precinct	29-001	29-001	A	2,302	1,787	1,774	1,750	10	1	12	0	1	13	4
06	01B	Allegany Precinct	29-002	29-002	A	2,233	1,798	1,796	1,760	9	1	23	0	3	2	9
06	01C	Allegany Precinct	29-003	29-003	A	1,642	1,289	1,284	1,265	7	0	12	0	0	5	5
06	01B	Allegany Precinct	31-001	31-001	A	1,570	1,203	1,201	1,187	7	1	4	0	2	2	4
06	01B	Allegany Precinct	34-001	34-001	A	1,650	1,306	1,303	1,301	2	0	0	0	0	3	1
03	32	Anne Arundel Precinct	01-001	01-001	A	2,186	1,790	1,772	1,606	46	4	104	4	8	18	17
03	32	Anne Arundel Precinct	01-002	01-002	P	901	669	665	627	24	3	11	0	0	4	1
01	32	Anne Arundel Precinct	01-003	01-003	A	2,974	2,299	2,285	1,999	180	15	61	0	30	14	63
03	31	Anne Arundel Precinct	01-004	01-004	A	2,704	2,122	2,104	1,458	592	9	37	1	7	18	23
03	32	Anne Arundel Precinct	01-005	01-005	A	3,591	2,594	2,532	1,825	541	7	136	1	22	62	67
03	32	Anne Arundel Precinct	01-006	01-006	A	2,344	1,722	1,684	1,081	505	4	71	0	23	38	62
03	32	Anne Arundel Precinct	01-007	01-007	A	2,373	1,817	1,792	1,724	19	12	23	2	12	25	46
03	32	Anne Arundel Precinct	01-008	01-008	A	2,963	2,301	2,283	2,154	57	7	59	2	4	18	28
01	32	Anne Arundel Precinct	01-009	01-009	A	2,625	1,993	1,980	1,870	72	6	25	0	7	13	12
03	32	Anne Arundel Precinct	01-010	01-010	A	1,743	1,362	1,354	1,320	12	3	16	3	0	8	7
03	32	Anne Arundel Precinct	01-011	01-011	P	2,440	1,913	1,909	1,872	8	1	22	0	6	4	15
03	32	Anne Arundel Precinct	01-012	01-012	A	5,654	4,039	3,912	2,427	1,151	14	231	1	88	127	170
03	31	Anne Arundel Precinct	01-013	01-013	A	1,810	1,258	1,254	1,182	46	9	7	1	9	4	18
03	32	Anne Arundel Precinct	01-014	01-014	A	2,526	1,896	1,883	1,650	140	14	49	0	30	13	65
01	31	Anne Arundel Precinct	01-015	01-015	A	2,639	2,041	2,022	1,909	84	5	14	3	7	19	21
01	31	Anne Arundel Precinct	01-016	01-016	A	3,230	2,410	2,386	2,209	87	13	63	0	14	24	35
01	31	Anne Arundel Precinct	01-017	01-017	A	1,949	1,495	1,487	1,409	58	6	10	0	4	8	13
01	31	Anne Arundel Precinct	01-018	01-018	A	3,488	2,842	2,818	2,024	687	9	81	0	17	24	54
03	32	Anne Arundel Precinct	01-019	01-019	A	5,500	3,563	3,489	1,726	1,547	14	131	7	64	74	162
03	32	Anne Arundel Precinct	01-020	01-020	A	3,351	2,551	2,486	1,494	783	7	173	1	28	65	105
01	31	Anne Arundel Precinct	01-021	01-021	P	4,624	3,543	3,498	3,247	162	14	63	6	6	45	48
03	32	Anne Arundel Precinct	01-022	01-022	A	5,703	4,938	4,893	2,640	2,162	10	67	1	13	45	78
03	32	Anne Arundel Precinct	02-001	02-001	A	4,994	3,703	3,647	2,997	433	34	150	4	29	56	93
01	32	Anne Arundel Precinct	02-002	02-002	A	4,282	3,247	3,211	2,797	209	14	178	1	12	36	72
01	32	Anne Arundel Precinct	02-003	02-003	A	2,725	2,046	2,020	1,770	173	5	55	1	16	26	31
01	32	Anne Arundel Precinct	02-004	02-004	A	2,608	1,965	1,940	1,487	380	3	56	1	13	25	50
01	32	Anne Arundel Precinct	02-005	02-005	A	3,593	2,797	2,757	2,286	322	3	104	2	40	40	160

CNG91	LEG92	PRECINCT NAME	CORRECTED COUNTY/ VOTING DISTRICT	VTD TYPE	TOTAL PERSONS	TOTAL PERSONS 18+	PERSON OF ONE RACE 18+	WHITE ALONE 18+	BLACK OR AFRICAN AMERICAN ALONE 18+	AMERICAN INDIAN & ALASKA NATIVE ALONE 18+	ASIAN ALONE 18+	NATIVE HAWAIIAN & OTHER PACIFIC ISLANDER 18+	SOME OTHER RACE 18+	TWO OR MORE RACE 18+	HISPANIC OR LATINO (OF ANY RACE) 18+	
01	32	Anne Arundel Precinct	02-006	02-006	A	2,249	1,683	1,671	1,572	41	8	37	2	11	12	18
01	32	Anne Arundel Precinct	02-007	02-007	A	2,872	2,175	2,154	1,873	197	12	65	1	6	21	24
01	31	Anne Arundel Precinct	02-008	02-008	A	3,255	2,493	2,468	2,326	67	12	54	3	6	25	29
01	32	Anne Arundel Precinct	02-009	02-009	A	3,682	2,573	2,517	1,643	634	12	200	1	27	56	65
01	31	Anne Arundel Precinct	02-010	02-010	P	2,725	2,104	2,084	1,847	189	6	34	0	8	20	23
01	32	Anne Arundel Precinct	02-011	02-011	P	2,250	1,716	1,696	1,550	101	2	36	0	7	20	48
01	31	Anne Arundel Precinct	02-012	02-012	A	2,723	2,041	2,014	1,899	62	6	29	1	17	27	43
01	32	Anne Arundel Precinct	02-013	02-013	A	1,728	1,263	1,252	1,115	86	7	36	0	8	11	30
01	32	Anne Arundel Precinct	02-014	02-014	A	5,173	4,069	3,971	2,557	1,106	13	235	10	50	98	121
01	32	Anne Arundel Precinct	02-015	02-015	A	3,167	2,220	2,203	1,586	487	9	103	0	18	17	60
01	32	Anne Arundel Precinct	02-016	02-016	A	1,917	1,492	1,476	1,361	69	1	29	0	16	16	24
01	32	Anne Arundel Precinct	02-017	02-017	A	4,687	3,536	3,463	2,447	702	10	239	5	60	73	153
01	32	Anne Arundel Precinct	02-018	02-018	A	2,770	2,056	2,026	1,629	250	9	110	3	25	30	58
01	31	Anne Arundel Precinct	02-019	02-019	P	3,750	2,995	2,923	2,060	658	21	130	3	51	72	132
01	33	Anne Arundel Precinct	02-020	02-020	A	1,111	845	836	802	22	4	8	0	0	9	3
01	32	Anne Arundel Precinct	02-021	02-021	A	2,093	1,581	1,568	1,434	58	3	57	5	11	13	31
02	31	Anne Arundel Precinct	03-001	03-001	A	2,893	1,973	1,963	1,842	77	5	34	0	5	10	24
01	31	Anne Arundel Precinct	03-002	03-002	A	1,995	1,556	1,542	1,515	4	6	11	0	6	14	9
01	31	Anne Arundel Precinct	03-003	03-003	A	4,126	2,924	2,899	2,796	57	9	24	0	13	25	33
01	31	Anne Arundel Precinct	03-004	03-004	A	3,961	2,778	2,748	2,542	133	19	36	1	17	30	49
01	31	Anne Arundel Precinct	03-005	03-005	A	5,049	3,535	3,513	2,678	724	18	75	1	17	22	42
01	31	Anne Arundel Precinct	03-006	03-006	A	3,364	2,486	2,464	2,198	213	9	33	1	10	22	29
01	31	Anne Arundel Precinct	03-007	03-007	A	3,232	2,270	2,253	2,124	79	6	38	0	6	17	36
01	31	Anne Arundel Precinct	03-008	03-008	A	3,901	2,911	2,890	2,324	491	15	47	2	11	21	46
02	31	Anne Arundel Precinct	03-009	03-009	A	2,566	1,822	1,814	1,661	104	3	42	1	3	8	24
02	31	Anne Arundel Precinct	03-010	03-010	A	2,692	2,006	1,992	1,938	32	5	16	1	0	14	7
02	31	Anne Arundel Precinct	03-011	03-011	A	3,048	2,350	2,339	2,295	6	12	23	2	1	11	15
02	31	Anne Arundel Precinct	03-012	03-012	A	2,840	2,141	2,129	2,082	27	7	7	0	6	12	19
02	31	Anne Arundel Precinct	03-013	03-013	A	2,831	2,182	2,166	2,053	83	5	18	1	6	16	29
01	31	Anne Arundel Precinct	03-014	03-014	A	2,362	1,786	1,783	1,754	16	3	8	2	0	3	11
02	31	Anne Arundel Precinct	03-015	03-015	A	2,008	1,552	1,547	1,531	3	3	6	0	4	5	18
02	31	Anne Arundel Precinct	03-016	03-016	A	3,111	2,124	2,105	1,980	89	6	27	0	3	19	11
02	31	Anne Arundel Precinct	03-017	03-017	A	2,742	2,072	2,054	1,994	35	7	15	1	2	18	11
02	31	Anne Arundel Precinct	03-018	03-018	A	2,421	1,800	1,779	1,681	75	11	11	0	1	21	11
02	31	Anne Arundel Precinct	03-019	03-019	A	2,350	1,744	1,725	1,689	14	6	9	4	3	19	14
02	31	Anne Arundel Precinct	03-020	03-020	A	2,161	1,645	1,629	1,588	24	2	12	0	3	16	13
02	31	Anne Arundel Precinct	03-021	03-021	A	3,624	2,510	2,485	2,269	135	22	40	3	16	25	46
02	31	Anne Arundel Precinct	03-022	03-022	A	2,132	1,587	1,568	1,320	214	5	27	0	2	19	14

CNG91	LEG92	PRECINCT NAME	CORRECTED COUNTY/ VOTING DISTRICT	VTD TYPE	TOTAL PERSONS	TOTAL PERSONS 18+	PERSON OF ONE RACE 18+	WHITE ALONE 18+	BLACK OR AFRICAN AMERICAN ALONE 18+	AMERICAN INDIAN & ALASKA NATIVE ALONE 18+	ASIAN ALONE 18+	NATIVE HAWAIIAN & OTHER PACIFIC ISLANDER 18+	SOME OTHER RACE 18+	TWO OR MORE RACE 18+	HISPANIC OR LATINO (OF ANY RACE) 18+	
02	31	Anne Arundel Precinct	03-023	03-023	A	2,223	1,622	1,607	1,562	33	4	6	0	2	15	14
01	31	Anne Arundel Precinct	03-024	03-024	A	3,333	2,517	2,505	2,386	60	17	25	5	12	12	34
05	32	Anne Arundel Precinct	04-001	04-001	A	3,189	2,300	2,259	1,381	678	6	157	1	36	41	104
01	33	Anne Arundel Precinct	04-002	04-002	A	4,258	3,106	3,045	2,359	491	12	145	4	34	61	94
01	33	Anne Arundel Precinct	04-003	04-003	A	2,471	1,828	1,807	1,601	136	8	46	0	16	21	36
01	33	Anne Arundel Precinct	04-004	04-004	P	1,721	1,368	1,354	1,235	81	5	30	0	3	14	8
05	33	Anne Arundel Precinct	04-005	04-005	A	3,274	2,180	2,145	1,793	283	7	43	1	18	35	41
01	33	Anne Arundel Precinct	04-006	04-006	P	2,031	1,567	1,552	1,334	182	9	21	0	6	15	27
03	33	Anne Arundel Precinct	04-007	04-007	A	12,131	7,528	7,320	4,627	2,099	42	295	20	237	208	622
05	33	Anne Arundel Precinct	04-008	04-008	A	2,292	1,721	1,699	1,496	152	6	30	0	15	22	28
05	32	Anne Arundel Precinct	04-009	04-009	A	9,070	7,794	7,685	3,120	4,149	13	353	3	47	109	167
03	32	Anne Arundel Precinct	04-010	04-010	A	2,542	1,874	1,853	1,544	231	2	65	0	11	21	32
05	33	Anne Arundel Precinct	04-011	04-011	A	3,076	2,198	2,151	1,581	429	10	99	5	27	47	85
01	32	Anne Arundel Precinct	04-012	04-012	A	283	215	215	209	3	2	1	0	0	0	1
01	33	Anne Arundel Precinct	04-013	04-013	A	1,906	1,434	1,423	1,321	63	5	24	5	5	11	32
01	33	Anne Arundel Precinct	04-014	04-014	A	2,525	1,942	1,918	1,820	77	7	8	1	5	24	31
01	33	Anne Arundel Precinct	04-015	04-015	A	2,538	2,022	2,006	1,964	14	5	19	1	3	16	17
01	33	Anne Arundel Precinct	04-016	04-016	A	1,634	1,256	1,247	1,214	18	0	14	0	1	9	12
05	32	Anne Arundel Precinct	04-017	04-017	A	4,072	3,049	2,990	2,086	693	13	148	1	49	59	120
03	33	Anne Arundel Precinct	04-018	04-018	A	5,173	3,079	3,004	865	1,897	15	189	2	36	75	98
01	33	Anne Arundel Precinct	04-019	04-019	A	3,835	2,746	2,687	1,614	862	16	145	3	47	59	144
05	33	Anne Arundel Precinct	04-020	04-020	A	5,085	3,853	3,791	3,165	467	9	124	2	24	62	102
01	30	Anne Arundel Precinct	05-001	05-001	A	2,314	1,750	1,737	1,469	254	2	7	2	3	13	16
01	30	Anne Arundel Precinct	05-002	05-002	A	2,630	1,881	1,856	1,586	233	4	27	1	5	25	34
01	30	Anne Arundel Precinct	05-003	05-003	A	2,396	1,676	1,667	1,503	131	1	29	0	3	9	21
01	30	Anne Arundel Precinct	05-004	05-004	A	2,758	2,066	2,051	1,957	57	2	24	0	11	15	25
01	33	Anne Arundel Precinct	05-005	05-005	A	2,124	1,578	1,560	1,404	129	1	24	0	2	18	13
01	33	Anne Arundel Precinct	05-006	05-006	A	1,932	1,413	1,407	1,383	2	3	15	0	4	6	20
01	33	Anne Arundel Precinct	05-007	05-007	A	2,128	1,497	1,491	1,395	14	1	75	0	6	6	14
01	33	Anne Arundel Precinct	05-008	05-008	A	2,485	1,682	1,668	1,506	94	2	61	0	5	14	25
02	31	Anne Arundel Precinct	05-009	05-009	A	2,331	1,686	1,674	1,620	34	3	12	0	5	12	16
02	31	Anne Arundel Precinct	05-010	05-010	A	2,694	1,865	1,853	1,654	153	0	36	1	9	12	17
01	30	Anne Arundel Precinct	05-011	05-011	A	2,673	1,977	1,964	1,810	119	3	20	1	11	13	43
01	33	Anne Arundel Precinct	05-012	05-012	A	2,366	1,742	1,724	1,449	184	7	80	0	4	18	14
01	30	Anne Arundel Precinct	05-013	05-013	A	2,289	1,657	1,649	1,618	7	1	19	1	3	8	24
02	31	Anne Arundel Precinct	05-014	05-014	A	2,519	1,865	1,859	1,777	36	0	42	3	1	6	19
01	33	Anne Arundel Precinct	05-015	05-015	A	3,303	2,166	2,145	2,009	26	2	104	0	4	21	32
02	31	Anne Arundel Precinct	05-016	05-016	A	1,694	1,246	1,241	1,206	12	4	18	0	1	5	9

CNG91	LEG92	PRECINCT NAME	CORRECTED COUNTY/ VOTING DISTRICT	VTD TYPE	TOTAL PERSONS	TOTAL PERSONS 18+	PERSON OF ONE RACE 18+	WHITE ALONE 18+	BLACK OR AFRICAN AMERICAN ALONE 18+	AMERICAN INDIAN & ALASKA NATIVE ALONE 18+	ASIAN ALONE 18+	NATIVE HAWAIIAN & OTHER PACIFIC ISLANDER 18+	SOME OTHER RACE 18+	TWO OR MORE RACE 18+	HISPANIC OR LATINO (OF ANY RACE) 18+	
01	30	Anne Arundel Precinct	05-017	05-017	A	2,836	2,080	2,066	1,984	43	2	21	1	15	14	44
01	30	Anne Arundel Precinct	05-018	05-018	A	3,320	2,331	2,299	2,076	167	5	47	1	3	32	39
01	33	Anne Arundel Precinct	05-019	05-019	A	1,965	1,490	1,480	1,446	7	0	21	5	1	10	10
01	30	Anne Arundel Precinct	05-020	05-020	A	2,928	2,148	2,117	1,835	222	3	37	1	19	31	73
01	30	Anne Arundel Precinct	05-021	05-021	A	3,834	2,480	2,435	2,165	187	6	58	0	19	45	51
01	30	Anne Arundel Precinct	05-022	05-022	A	2,873	1,991	1,971	1,852	85	4	24	2	4	20	33
01	30	Anne Arundel Precinct	05-023	05-023	A	1,685	1,269	1,265	1,222	21	4	12	1	5	4	12
01	33	Anne Arundel Precinct	05-024	05-024	A	1,864	1,339	1,330	1,272	28	1	25	0	4	9	13
01	33	Anne Arundel Precinct	05-025	05-025	A	2,429	1,841	1,820	1,676	78	3	44	1	18	21	28
01	30	Anne Arundel Precinct	05-026	05-026	A	3,176	2,228	2,202	1,905	241	5	33	0	18	26	54
01	30	Anne Arundel Precinct	05-027	05-027	A	1,951	1,488	1,471	1,430	14	2	19	0	6	17	24
01	30	Anne Arundel Precinct	05-028	05-028	A	2,183	1,726	1,711	1,619	52	4	24	0	12	15	23
01	30	Anne Arundel Precinct	06-001	06-001	P	2,095	1,697	1,679	1,470	147	4	16	1	41	18	89
01	30	Anne Arundel Precinct	06-002	06-002	P	1,614	1,300	1,293	1,220	52	0	12	1	8	7	21
01	30	Anne Arundel Precinct	06-003	06-003	P	3,066	2,096	2,050	544	1,360	4	42	0	100	46	345
01	30	Anne Arundel Precinct	06-004	06-004	P	1,914	1,572	1,562	1,244	255	2	42	0	19	10	66
01	30	Anne Arundel Precinct	06-005	06-005	A	2,545	1,719	1,707	1,310	349	2	40	1	5	12	35
01	30	Anne Arundel Precinct	06-006	06-006	A	2,137	1,762	1,714	1,101	505	2	43	0	63	48	109
01	30	Anne Arundel Precinct	06-007	06-007	A	2,157	1,549	1,544	1,052	450	2	25	0	15	5	31
01	30	Anne Arundel Precinct	06-008	06-008	A	2,067	1,829	1,820	1,630	171	3	13	0	3	9	19
01	30	Anne Arundel Precinct	06-009	06-009	A	2,277	1,750	1,718	1,603	90	2	17	0	6	32	22
01	30	Anne Arundel Precinct	06-010	06-010	A	1,602	1,315	1,307	1,141	132	2	21	0	11	8	28
01	30	Anne Arundel Precinct	06-011	06-011	A	5,665	5,400	5,306	4,817	275	15	119	6	74	94	295
01	30	Anne Arundel Precinct	06-012	06-012	A	2,956	2,144	2,120	1,455	616	1	43	0	5	24	49
01	30	Anne Arundel Precinct	06-013	06-013	P	2,100	1,737	1,700	1,214	401	3	34	0	48	37	389
01	30	Anne Arundel Precinct	06-014	06-014	P	2,375	1,973	1,941	1,313	407	8	69	2	142	32	304
01	30	Anne Arundel Precinct	06-015	06-015	P	3,347	2,117	2,085	290	1,693	4	27	0	71	32	129
01	30	Anne Arundel Precinct	06-016	06-016	A	2,142	1,621	1,598	920	620	3	40	0	15	23	33
01	30	Anne Arundel Precinct	06-017	06-017	A	1,967	1,735	1,711	1,454	174	5	54	1	23	24	48
01	30	Anne Arundel Precinct	06-018	06-018	A	1,955	1,737	1,720	1,469	207	6	32	1	5	17	34
01	33	Anne Arundel Precinct	06-019	06-019	A	2,075	1,859	1,852	1,803	36	0	13	0	0	7	23
01	33	Anne Arundel Precinct	06-020	06-020	A	1,681	1,616	1,607	1,581	18	3	5	0	0	9	9
01	33	Anne Arundel Precinct	06-021	06-021	A	2,934	2,337	2,318	2,167	70	7	67	2	5	19	24
01	30	Anne Arundel Precinct	06-022	06-022	A	4,710	4,181	4,121	3,396	614	14	59	3	35	60	100
01	30	Anne Arundel Precinct	06-023	06-023	A	2,001	1,531	1,517	1,444	43	1	22	0	7	14	26
01	30	Anne Arundel Precinct	06-024	06-024	A	3,381	2,527	2,486	1,917	520	3	37	4	5	41	29
01	30	Anne Arundel Precinct	06-025	06-025	A	2,568	2,114	2,098	2,040	27	0	18	1	12	16	41
01	30	Anne Arundel Precinct	06-026	06-026	A	1,921	1,692	1,691	1,647	16	3	24	1	0	1	7



CNG91	LEG92	PRECINCT NAME	CORRECTED COUNTY/ VOTING DISTRICT (VTD)	VTD TYPE	TOTAL PERSONS	TOTAL PERSONS 18+	PERSON OF ONE RACE 18+	WHITE ALONE 18+	BLACK OR AFRICAN AMERICAN ALONE 18+	AMERICAN INDIAN & ALASKA NATIVE ALONE 18+	ASIAN ALONE 18+	NATIVE HAWAIIAN & OTHER PACIFIC ISLANDER 18+	SOME OTHER RACE 18+	TWO OR MORE RACE 18+	HISPANIC OR LATINO (OF ANY RACE) 18+	
05	27B	Anne Arundel Precinct	07-001	07-001	A	2,786	2,207	2,183	2,076	83	4	9	0	11	24	12
05	27B	Anne Arundel Precinct	07-002	07-002	A	3,423	2,471	2,451	2,298	137	3	9	1	3	20	32
05	30	Anne Arundel Precinct	07-003	07-003	A	3,816	2,808	2,774	2,445	281	16	17	0	15	34	30
05	30	Anne Arundel Precinct	07-004	07-004	A	3,008	2,237	2,216	1,844	358	7	6	0	1	21	29
05	30	Anne Arundel Precinct	07-005	07-005	A	3,619	2,741	2,716	2,626	63	4	16	0	7	25	44
05	30	Anne Arundel Precinct	07-006	07-006	A	3,079	2,283	2,264	2,221	23	5	10	0	5	19	24
05	33	Anne Arundel Precinct	07-007	07-007	A	2,798	2,070	2,060	1,962	66	11	7	4	10	10	29
05	33	Anne Arundel Precinct	07-008	07-008	A	2,600	1,920	1,902	1,615	274	4	9	0	0	18	18
05	27B	Anne Arundel Precinct	07-009	07-009	A	4,119	3,062	3,021	2,483	489	22	16	2	9	41	26
05	30	Anne Arundel Precinct	07-010	07-010	P	3,458	2,607	2,574	2,299	242	7	17	0	9	33	36
05	33	Anne Arundel Precinct	07-011	07-011	A	3,507	2,674	2,656	2,503	108	9	29	1	6	18	47
05	33	Anne Arundel Precinct	07-012	07-012	A	2,944	2,175	2,160	2,088	42	0	28	0	2	15	49
05	33	Anne Arundel Precinct	07-013	07-013	A	3,360	2,480	2,466	2,354	46	7	50	2	7	14	41
05	33	Anne Arundel Precinct	07-014	07-014	A	2,927	2,146	2,136	2,002	75	3	43	2	11	10	46
05	33	Anne Arundel Precinct	07-015	07-015	A	2,278	1,774	1,757	1,665	44	1	39	1	7	17	41
05	33	Anne Arundel Precinct	07-016	07-016	A	2,755	2,254	2,241	2,069	121	8	36	0	7	13	48
05	33	Anne Arundel Precinct	07-017	07-017	A	2,693	1,889	1,872	1,702	108	4	45	0	13	17	37
01	33	Anne Arundel Precinct	07-018	07-018	A	3,122	2,118	2,102	1,879	149	9	53	2	10	16	44
05	30	Anne Arundel Precinct	07-019	07-019	P	3,635	2,727	2,712	2,624	65	3	19	0	1	15	43
05	33	Anne Arundel Precinct	07-020	07-020	A	2,695	1,915	1,886	1,681	152	7	37	0	9	29	34
05	27B	Anne Arundel Precinct	07-021	07-021	A	3,465	2,572	2,562	2,277	259	3	16	1	6	10	30
05	33	Anne Arundel Precinct	07-022	07-022	A	2,749	2,015	2,002	1,937	36	6	22	0	1	13	28
01	33	Anne Arundel Precinct	07-023	07-023	A	4,521	3,243	3,211	2,753	327	9	105	1	16	32	71
01	33	Anne Arundel Precinct	07-024	07-024	A	3,248	2,022	1,998	1,809	106	3	67	1	12	24	46
05	33	Anne Arundel Precinct	07-025	07-025	P	2,376	1,831	1,819	1,437	347	4	26	1	4	12	26
03	46	Baltimore City Precinct	01-001	01-001	A	2,016	1,520	1,492	1,043	318	17	26	1	87	28	154
03	46	Baltimore City Precinct	01-002	01-002	A	2,458	2,129	2,058	1,740	124	32	37	1	124	71	280
03	46	Baltimore City Precinct	01-003	01-003	P	1,898	1,686	1,647	1,541	34	13	24	2	33	39	73
03	46	Baltimore City Precinct	01-004	01-004	P	809	748	744	685	24	5	27	0	3	4	10
03	46	Baltimore City Precinct	01-005	01-005	A	1,525	1,405	1,381	1,311	42	7	11	0	10	24	32
03	46	Baltimore City Precinct	01-006	01-006	A	3,482	2,979	2,939	2,832	32	25	21	1	28	40	79
03	46	Baltimore City Precinct	02-001	02-001	A	1,683	1,318	1,268	789	288	29	40	1	121	50	235
03	46	Baltimore City Precinct	02-002	02-002	A	2,527	2,167	2,104	1,723	127	11	43	2	198	63	435
03	46	Baltimore City Precinct	02-003	02-003	A	2,284	2,130	2,083	1,866	92	6	62	0	57	47	109
03	44	Baltimore City Precinct	03-001	03-001	A	2,031	1,353	1,340	206	1,096	15	8	0	15	13	41
07	44	Baltimore City Precinct	03-002	03-002	A	326	283	273	54	215	4	0	0	0	10	6
03	46	Baltimore City Precinct	03-003	03-003	A	1,253	1,162	1,129	959	105	8	29	0	28	33	66
07	44	Baltimore City Precinct	03-004	03-004	A	91	81	79	31	42	0	3	0	3	2	1

CNG91	LEG92	PRECINCT NAME	CORRECTED COUNTY/ VOTING DISTRICT	VTD TYPE	TOTAL PERSONS	TOTAL PERSONS 18+	PERSON OF ONE RACE 18+	WHITE ALONE 18+	BLACK OR AFRICAN AMERICAN ALONE 18+	AMERICAN INDIAN & ALASKA NATIVE ALONE 18+	ASIAN ALONE 18+	NATIVE HAWAIIAN & OTHER PACIFIC ISLANDER 18+	SOME OTHER RACE 18+	TWO OR MORE RACE 18+	HISPANIC OR LATINO (OF ANY RACE) 18+	
03	44	Baltimore City Precinct	04-001	04-001	P	1,169	1,124	1,091	472	471	12	122	0	14	33	26
07	44	Baltimore City Precinct	04-002	04-002	A	1,209	1,135	1,108	561	427	4	107	2	7	27	23
07	44	Baltimore City Precinct	04-003	04-003	A	870	642	635	155	358	2	119	0	1	7	7
07	44	Baltimore City Precinct	05-001	05-001	A	1,737	1,271	1,259	90	1,058	2	104	0	5	12	10
07	45	Baltimore City Precinct	05-002	05-002	A	1,055	770	760	58	634	0	67	0	1	10	3
07	45	Baltimore City Precinct	05-003	05-003	A	858	596	592	6	583	1	0	0	2	4	1
07	46	Baltimore City Precinct	06-001	06-001	A	2,700	1,643	1,622	381	1,165	24	20	0	32	21	77
07	44	Baltimore City Precinct	06-002	06-002	A	1,296	825	821	104	703	3	7	0	4	4	14
07	45	Baltimore City Precinct	06-003	06-003	A	1,164	794	788	71	679	5	20	0	13	6	11
07	44	Baltimore City Precinct	06-004	06-004	A	1,724	1,202	1,182	374	756	26	14	0	12	20	37
03	46	Baltimore City Precinct	06-005	06-005	A	4,342	2,856	2,761	1,212	1,339	49	66	2	93	95	211
07	45	Baltimore City Precinct	07-001	07-001	A	1,759	1,069	1,055	12	1,039	2	2	0	0	14	1
07	45	Baltimore City Precinct	07-002	07-002	A	1,579	1,108	1,105	37	1,046	1	21	0	0	3	13
07	45	Baltimore City Precinct	07-003	07-003	A	3,047	1,904	1,885	80	1,781	8	7	0	9	19	18
07	45	Baltimore City Precinct	07-004	07-004	A	1,463	1,008	1,003	55	926	15	6	0	1	5	11
07	46	Baltimore City Precinct	07-005	07-005	A	2,752	1,730	1,721	243	1,425	4	36	0	13	9	40
07	44	Baltimore City Precinct	07-006	07-006	A	1,379	815	802	85	715	2	0	0	0	13	6
03	45	Baltimore City Precinct	08-001	08-001	A	1,433	1,056	1,043	714	296	3	25	0	5	13	17
03	45	Baltimore City Precinct	08-002	08-002	A	2,149	1,420	1,391	395	941	2	47	0	6	29	10
07	45	Baltimore City Precinct	08-003	08-003	A	1,286	867	865	111	747	3	4	0	0	2	7
07	45	Baltimore City Precinct	08-004	08-004	A	822	570	564	4	559	0	0	0	1	6	6
07	45	Baltimore City Precinct	08-005	08-005	A	1,987	1,423	1,409	34	1,368	3	0	0	4	14	9
07	45	Baltimore City Precinct	08-006	08-006	P	1,482	1,057	1,049	9	1,024	4	11	0	1	8	5
07	45	Baltimore City Precinct	08-007	08-007	P	3,708	2,559	2,542	11	2,524	2	2	0	3	17	19
07	45	Baltimore City Precinct	08-008	08-008	A	984	696	694	14	676	0	4	0	0	2	0
07	45	Baltimore City Precinct	08-009	08-009	A	1,615	1,087	1,083	6	1,069	2	3	0	3	4	6
07	45	Baltimore City Precinct	08-010	08-010	A	2,170	1,472	1,468	15	1,443	5	4	0	1	4	15
07	45	Baltimore City Precinct	08-011	08-011	A	4,832	3,590	3,568	22	3,535	5	6	0	0	22	11
07	45	Baltimore City Precinct	08-012	08-012	A	1,077	794	787	14	773	0	0	0	0	7	2
07	45	Baltimore City Precinct	08-013	08-013	A	1,624	1,114	1,113	41	1,058	3	11	0	0	1	5
07	43	Baltimore City Precinct	09-001	09-001	A	1,063	749	741	69	661	2	3	0	6	8	9
07	43	Baltimore City Precinct	09-002	09-002	A	1,581	1,158	1,143	122	1,005	7	5	0	4	15	11
07	43	Baltimore City Precinct	09-003	09-003	A	2,125	1,473	1,446	233	1,174	2	29	1	7	27	27
07	43	Baltimore City Precinct	09-004	09-004	A	2,100	1,607	1,577	441	1,092	7	27	1	9	30	19
07	43	Baltimore City Precinct	09-005	09-005	A	2,212	1,714	1,703	406	1,275	4	13	0	5	11	14
07	43	Baltimore City Precinct	09-006	09-006	A	2,553	1,960	1,937	236	1,681	3	13	0	4	23	10
07	43	Baltimore City Precinct	09-007	09-007	A	940	809	801	367	406	6	14	0	8	8	15
07	43	Baltimore City Precinct	09-008	09-008	A	2,092	1,502	1,493	10	1,455	12	11	0	5	9	5

CNG91	LEG92	PRECINCT NAME		CORRECTED COUNTY/ VOTING DISTRICT (VTD)	VTD TYPE	TOTAL PERSONS	TOTAL PERSONS 18+	PERSON OF ONE RACE 18+	WHITE ALONE 18+	BLACK OR AFRICAN AMERICAN ALONE 18+	AMERICAN INDIAN & ALASKA NATIVE ALONE 18+	ASIAN ALONE 18+	NATIVE HAWAIIAN & OTHER PACIFIC ISLANDER 18+	SOME OTHER RACE 18+	TWO OR MORE RACE 18+	HISPANIC OR LATINO (OF ANY RACE) 18+
07	43	Baltimore City Precinct	09-009	09-009	A	2,901	1,970	1,953	32	1,909	6	6	0	0	17	4
07	43	Baltimore City Precinct	09-010	09-010	A	1,418	974	960	80	853	3	20	0	4	14	9
07	40	Baltimore City Precinct	09-011	09-011	A	1,845	1,276	1,250	263	956	4	20	1	6	26	29
07	40	Baltimore City Precinct	09-012	09-012	A	579	385	384	16	354	1	13	0	0	1	1
07	45	Baltimore City Precinct	09-013	09-013	A	2,710	1,892	1,880	18	1,850	4	8	0	0	12	14
07	45	Baltimore City Precinct	09-014	09-014	A	1,612	1,148	1,136	14	1,111	1	7	1	2	12	2
07	40	Baltimore City Precinct	09-015	09-015	A	2,502	1,830	1,813	23	1,766	8	9	0	7	17	15
07	45	Baltimore City Precinct	09-016	09-016	A	2,194	1,498	1,490	14	1,470	3	2	0	1	8	9
07	45	Baltimore City Precinct	09-017	09-017	A	848	605	603	2	598	0	1	1	1	2	1
07	45	Baltimore City Precinct	10-001	10-001	A	1,828	1,209	1,206	2	1,199	1	3	1	0	3	2
07	44	Baltimore City Precinct	10-002	10-002	P	1,976	1,319	1,303	14	1,271	9	9	0	0	16	10
07	44	Baltimore City Precinct	10-003	10-003	P	8,003	7,578	7,575	880	6,686	6	0	0	3	3	25
07	44	Baltimore City Precinct	10-004	10-004	A	1,201	890	885	24	849	2	6	0	4	5	5
07	44	Baltimore City Precinct	11-001	11-001	A	1,724	1,629	1,584	900	525	4	140	1	14	45	49
07	40	Baltimore City Precinct	11-002	11-002	P	440	428	422	137	242	2	41	0	0	6	7
07	40	Baltimore City Precinct	11-003	11-003	P	1,968	1,866	1,838	1,184	512	8	116	2	16	28	55
07	44	Baltimore City Precinct	11-004	11-004	P	1,563	1,120	1,110	87	1,018	2	2	0	1	10	10
07	44	Baltimore City Precinct	11-005	11-005	P	836	753	743	456	247	2	34	1	3	10	16
07	44	Baltimore City Precinct	11-006	11-006	P	2,805	2,649	2,574	1,483	811	6	243	3	28	75	97
07	44	Baltimore City Precinct	11-007	11-007	A	1,948	1,877	1,851	1,170	544	5	103	0	29	26	49
07	42	Baltimore City Precinct	12-001	12-001	A	2,291	2,131	2,101	1,770	94	0	226	0	11	30	45
07	42	Baltimore City Precinct	12-002	12-002	A	2,487	2,215	2,188	1,651	237	3	265	7	25	27	78
07	42	Baltimore City Precinct	12-003	12-003	A	2,730	2,565	2,492	1,589	224	3	645	0	31	73	60
07	42	Baltimore City Precinct	12-004	12-004	A	2,457	2,269	2,194	1,494	254	2	432	0	12	75	60
07	42	Baltimore City Precinct	12-005	12-005	A	2,134	1,987	1,933	1,407	298	9	181	0	38	54	81
07	42	Baltimore City Precinct	12-006	12-006	A	2,071	1,995	1,910	1,300	263	4	331	0	12	85	53
07	40	Baltimore City Precinct	12-007	12-007	A	1,908	1,312	1,291	206	1,070	1	12	0	2	21	18
07	40	Baltimore City Precinct	12-008	12-008	A	1,994	1,821	1,767	1,052	573	7	124	1	10	54	43
07	40	Baltimore City Precinct	12-009	12-009	A	968	823	792	360	364	3	57	0	8	31	27
07	40	Baltimore City Precinct	12-010	12-010	A	1,410	1,090	1,071	641	397	3	22	0	8	19	12
07	40	Baltimore City Precinct	12-011	12-011	A	2,068	1,635	1,615	294	1,253	5	48	0	15	20	38
07	40	Baltimore City Precinct	12-012	12-012	A	1,712	1,308	1,286	137	965	2	165	4	13	22	51
07	40	Baltimore City Precinct	12-013	12-013	A	1,668	1,281	1,273	98	1,157	2	11	1	4	8	23
07	42	Baltimore City Precinct	13-001	13-001	P	2,068	1,850	1,821	1,615	74	4	119	0	9	29	45
03	42	Baltimore City Precinct	13-002	13-002	A	1,669	1,490	1,467	1,293	155	1	13	2	3	23	13
03	42	Baltimore City Precinct	13-003	13-003	A	2,949	2,323	2,300	2,197	59	3	25	1	15	23	36
03	42	Baltimore City Precinct	13-004	13-004	A	1,550	1,247	1,235	1,172	30	5	22	0	6	12	16
03	40	Baltimore City Precinct	13-005	13-005	A	1,069	876	861	637	195	8	11	3	7	15	17

CNG91	LEG92	PRECINCT NAME	CORRECTED COUNTY/ VOTING DISTRICT	VTD TYPE	TOTAL PERSONS	TOTAL PERSONS 18+	PERSON OF ONE RACE 18+	WHITE ALONE 18+	BLACK OR AFRICAN AMERICAN ALONE 18+	AMERICAN INDIAN & ALASKA NATIVE ALONE 18+	ASIAN ALONE 18+	NATIVE HAWAIIAN & OTHER PACIFIC ISLANDER 18+	SOME OTHER RACE 18+	TWO OR MORE RACE 18+	HISPANIC OR LATINO (OF ANY RACE) 18+	
07	40	Baltimore City Precinct	13-006	13-006	A	1,379	994	983	14	957	1	7	1	3	11	14
07	40	Baltimore City Precinct	13-007	13-007	A	2,333	1,584	1,579	7	1,563	4	5	0	0	5	6
07	40	Baltimore City Precinct	13-008	13-008	A	2,407	1,862	1,822	128	1,677	4	10	0	3	40	19
07	40	Baltimore City Precinct	13-009	13-009	A	1,337	1,005	997	49	942	2	4	0	0	8	4
07	40	Baltimore City Precinct	13-010	13-010	P	700	575	561	6	552	3	0	0	0	14	2
07	40	Baltimore City Precinct	13-011	13-011	P	3,064	2,014	1,991	222	1,753	2	7	3	4	23	15
07	42	Baltimore City Precinct	13-012	13-012	A	2,801	2,256	2,209	2,052	48	10	92	0	7	47	45
07	42	Baltimore City Precinct	13-013	13-013	P	1,473	1,222	1,217	1,163	10	3	28	0	13	5	20
07	40	Baltimore City Precinct	14-001	14-001	A	1,547	1,511	1,493	990	382	4	97	1	19	18	50
07	44	Baltimore City Precinct	14-002	14-002	P	2,045	1,688	1,652	799	775	5	58	0	15	36	42
07	44	Baltimore City Precinct	14-003	14-003	A	1,921	1,183	1,166	21	1,129	4	9	1	2	17	9
07	44	Baltimore City Precinct	14-004	14-004	P	3,363	2,483	2,462	165	2,266	4	22	3	2	21	18
07	44	Baltimore City Precinct	14-005	14-005	A	840	659	635	14	610	0	10	0	1	24	4
07	41	Baltimore City Precinct	15-001	15-001	A	1,444	1,031	1,023	10	1,006	1	3	0	3	8	11
07	41	Baltimore City Precinct	15-002	15-002	A	2,067	1,503	1,491	15	1,467	4	2	0	3	12	4
07	41	Baltimore City Precinct	15-003	15-003	A	2,707	2,092	2,078	19	2,045	7	2	3	2	14	7
07	41	Baltimore City Precinct	15-004	15-004	A	1,298	1,006	992	10	979	0	2	0	1	14	1
07	41	Baltimore City Precinct	15-005	15-005	A	1,374	999	993	5	977	6	4	0	1	6	9
07	41	Baltimore City Precinct	15-006	15-006	P	3,252	2,349	2,334	21	2,294	10	4	0	5	15	17
07	41	Baltimore City Precinct	15-007	15-007	A	988	786	781	7	770	2	2	0	0	5	4
07	40	Baltimore City Precinct	15-008	15-008	A	1,099	834	818	3	811	1	0	0	3	16	6
07	40	Baltimore City Precinct	15-009	15-009	A	1,735	1,353	1,336	9	1,316	2	3	3	3	17	4
07	40	Baltimore City Precinct	15-010	15-010	A	2,471	1,848	1,841	7	1,825	1	5	0	3	7	11
07	41	Baltimore City Precinct	15-011	15-011	A	2,379	1,796	1,779	23	1,748	2	1	0	5	17	9
07	41	Baltimore City Precinct	15-012	15-012	A	885	684	678	15	657	2	0	0	4	6	15
07	41	Baltimore City Precinct	15-013	15-013	P	1,178	899	882	25	850	4	3	0	0	17	9
07	41	Baltimore City Precinct	15-014	15-014	A	2,321	1,646	1,623	34	1,571	14	4	0	0	23	13
07	41	Baltimore City Precinct	15-015	15-015	A	546	405	402	8	391	2	1	0	0	3	2
07	40	Baltimore City Precinct	15-016	15-016	A	1,267	881	874	7	859	1	7	0	0	7	4
07	40	Baltimore City Precinct	15-017	15-017	A	1,750	1,397	1,393	9	1,379	4	0	0	1	4	11
07	40	Baltimore City Precinct	15-018	15-018	A	1,231	876	871	7	864	0	0	0	0	5	4
07	40	Baltimore City Precinct	15-019	15-019	A	1,766	1,292	1,284	15	1,262	6	0	0	1	8	4
07	40	Baltimore City Precinct	15-020	15-020	A	2,706	1,945	1,940	8	1,917	1	11	0	3	5	8
07	40	Baltimore City Precinct	15-021	15-021	A	2,231	1,365	1,343	4	1,334	2	0	0	3	22	6
07	40	Baltimore City Precinct	15-022	15-022	A	1,743	1,153	1,142	17	1,117	3	3	0	2	11	3
07	40	Baltimore City Precinct	15-023	15-023	A	981	662	657	7	647	0	0	0	3	5	6
07	40	Baltimore City Precinct	15-024	15-024	A	1,726	1,215	1,210	10	1,194	1	2	1	2	5	6
07	40	Baltimore City Precinct	15-025	15-025	A	2,049	1,663	1,638	12	1,619	1	2	0	4	25	10

CNG91	LEG92	PRECINCT NAME	CORRECTED COUNTY/ VOTING DISTRICT	VTD TYPE	TOTAL PERSONS	TOTAL PERSONS 18+	PERSON OF ONE RACE 18+	WHITE ALONE 18+	BLACK OR AFRICAN AMERICAN ALONE 18+	AMERICAN INDIAN & ALASKA NATIVE ALONE 18+	ASIAN ALONE 18+	NATIVE HAWAIIAN & OTHER PACIFIC ISLANDER 18+	SOME OTHER RACE 18+	TWO OR MORE RACE 18+	HISPANIC OR LATINO (OF ANY RACE) 18+	
07	40	Baltimore City Precinct	15-026	15-026	A	1,473	1,110	1,105	7	1,082	0	12	0	4	5	7
07	40	Baltimore City Precinct	15-027	15-027	A	1,125	803	803	9	785	4	3	0	2	0	8
07	40	Baltimore City Precinct	15-028	15-028	A	994	671	667	2	655	2	8	0	0	4	3
07	40	Baltimore City Precinct	15-029	15-029	A	3,256	2,377	2,346	51	2,283	5	5	1	1	31	12
07	40	Baltimore City Precinct	15-030	15-030	A	3,640	2,415	2,399	15	2,373	5	1	2	3	16	22
07	40	Baltimore City Precinct	15-031	15-031	A	1,431	1,015	1,005	7	993	1	4	0	0	10	3
07	44	Baltimore City Precinct	16-001	16-001	A	1,473	980	975	6	959	1	7	0	2	5	8
07	44	Baltimore City Precinct	16-002	16-002	A	2,897	2,109	2,093	12	2,069	4	8	0	0	16	16
07	44	Baltimore City Precinct	16-003	16-003	A	1,814	1,317	1,310	6	1,295	3	4	0	2	7	8
07	44	Baltimore City Precinct	16-004	16-004	A	1,659	1,133	1,127	6	1,116	0	2	2	1	6	3
07	44	Baltimore City Precinct	16-005	16-005	A	2,932	2,070	2,049	18	2,025	3	1	0	2	21	11
07	40	Baltimore City Precinct	16-006	16-006	A	2,684	1,922	1,909	5	1,895	4	0	1	4	13	13
07	44	Baltimore City Precinct	16-007	16-007	A	1,465	1,025	1,015	2	1,006	1	0	0	6	10	9
07	44	Baltimore City Precinct	16-008	16-008	A	2,536	1,836	1,819	20	1,783	2	13	0	1	17	3
07	41	Baltimore City Precinct	16-009	16-009	A	2,582	1,889	1,870	11	1,847	3	7	2	0	19	8
07	40	Baltimore City Precinct	16-010	16-010	A	1,634	1,150	1,148	2	1,146	0	0	0	0	2	2
07	40	Baltimore City Precinct	16-011	16-011	A	1,347	1,031	1,027	8	1,018	1	0	0	0	4	3
07	41	Baltimore City Precinct	16-012	16-012	A	3,033	2,121	2,094	7	2,075	4	5	0	3	27	11
07	41	Baltimore City Precinct	16-013	16-013	A	2,628	1,890	1,881	16	1,849	4	10	1	1	9	11
07	41	Baltimore City Precinct	16-014	16-014	A	4,464	3,216	3,189	16	3,157	3	4	0	9	27	22
07	44	Baltimore City Precinct	17-001	17-001	A	3,242	2,360	2,336	171	2,123	6	28	0	8	24	21
07	44	Baltimore City Precinct	17-002	17-002	A	1,165	908	908	7	897	1	1	0	2	0	11
07	44	Baltimore City Precinct	18-001	18-001	A	2,152	1,478	1,467	22	1,438	1	5	1	0	11	6
07	44	Baltimore City Precinct	18-002	18-002	A	2,764	2,128	2,086	673	1,341	4	62	0	6	42	24
07	44	Baltimore City Precinct	19-001	19-001	A	2,549	1,766	1,749	51	1,684	3	5	5	1	17	17
07	41	Baltimore City Precinct	19-002	19-002	A	3,178	2,275	2,246	977	1,157	12	76	2	22	29	38
07	44	Baltimore City Precinct	19-003	19-003	A	1,869	1,308	1,286	712	550	3	12	1	8	22	15
07	44	Baltimore City Precinct	20-001	20-001	A	1,716	1,249	1,238	3	1,229	2	3	0	1	11	2
07	44	Baltimore City Precinct	20-002	20-002	A	1,442	996	993	73	906	5	7	0	2	3	5
07	44	Baltimore City Precinct	20-003	20-003	A	606	401	394	2	389	0	0	0	3	7	3
07	41	Baltimore City Precinct	20-004	20-004	A	2,963	2,040	2,035	76	1,956	0	2	0	1	5	5
07	44	Baltimore City Precinct	20-005	20-005	A	1,164	892	886	29	844	3	7	0	3	6	7
07	41	Baltimore City Precinct	20-006	20-006	A	333	252	252	2	250	0	0	0	0	0	0
07	41	Baltimore City Precinct	20-007	20-007	A	1,552	1,159	1,147	32	1,114	0	0	0	1	12	5
07	41	Baltimore City Precinct	20-008	20-008	P	4,184	3,180	3,163	21	3,120	5	11	2	4	17	19
07	41	Baltimore City Precinct	20-009	20-009	P	3,644	2,670	2,655	303	2,334	6	9	1	2	15	11
07	41	Baltimore City Precinct	20-010	20-010	A	1,125	761	754	166	562	5	18	1	2	7	13
07	41	Baltimore City Precinct	20-011	20-011	A	1,254	910	887	708	151	8	9	0	11	23	17

CNG91	LEG92	PRECINCT NAME	CORRECTED COUNTY/ VOTING DISTRICT (VTD)	VTD TYPE	TOTAL PERSONS	TOTAL PERSONS 18+	PERSON OF ONE RACE 18+	WHITE ALONE 18+	BLACK OR AFRICAN AMERICAN ALONE 18+	AMERICAN INDIAN & ALASKA NATIVE ALONE 18+	ASIAN ALONE 18+	NATIVE HAWAIIAN & OTHER PACIFIC ISLANDER 18+	SOME OTHER RACE 18+	TWO OR MORE RACE 18+	HISPANIC OR LATINO (OF ANY RACE) 18+	
07	41	Baltimore City Precinct	20-012	20-012	A	1,129	808	779	534	221	2	10	2	10	29	29
07	41	Baltimore City Precinct	20-013	20-013	A	4,088	2,755	2,687	1,629	971	10	69	2	6	68	52
03	47A	Baltimore City Precinct	21-001	21-001	A	1,043	932	912	618	217	1	65	0	11	20	35
03	47A	Baltimore City Precinct	21-002	21-002	A	2,480	1,923	1,901	807	1,020	8	58	2	6	22	30
03	44	Baltimore City Precinct	21-003	21-003	A	3,221	2,208	2,187	1,326	708	7	140	0	6	21	17
03	44	Baltimore City Precinct	22-001	22-001	P	1,548	1,511	1,505	1,054	404	4	33	0	10	6	37
03	47A	Baltimore City Precinct	22-002	22-002	P	1,461	1,304	1,292	1,189	73	1	22	1	6	12	19
03	47A	Baltimore City Precinct	23-001	23-001	A	1,498	1,359	1,342	1,212	78	4	40	4	4	17	16
03	47A	Baltimore City Precinct	23-002	23-002	A	1,214	906	897	489	396	3	7	0	2	9	17
03	47A	Baltimore City Precinct	23-003	23-003	P	2,741	2,071	2,055	1,900	121	6	22	0	6	16	33
03	47A	Baltimore City Precinct	24-001	24-001	P	993	911	895	810	48	2	32	0	3	16	15
03	47A	Baltimore City Precinct	24-002	24-002	A	882	807	805	687	96	1	17	0	4	2	6
03	47A	Baltimore City Precinct	24-003	24-003	A	1,365	1,229	1,225	1,174	22	0	22	0	7	4	12
03	47A	Baltimore City Precinct	24-004	24-004	P	2,773	2,339	2,319	2,243	43	2	29	1	1	20	30
03	47A	Baltimore City Precinct	24-005	24-005	P	2,627	2,163	2,150	2,110	11	2	16	3	8	13	22
07	47A	Baltimore City Precinct	25-001	25-001	A	3,814	2,608	2,586	471	2,074	3	27	3	8	22	24
07	41	Baltimore City Precinct	25-002	25-002	A	2,658	1,836	1,812	313	1,466	5	15	0	13	24	12
07	47A	Baltimore City Precinct	25-003	25-003	A	551	373	372	29	336	0	4	0	3	1	1
03	47A	Baltimore City Precinct	25-004	25-004	A	4,378	3,514	3,484	2,988	432	7	43	1	13	30	45
03	47A	Baltimore City Precinct	25-005	25-005	A	4,576	3,412	3,385	3,189	110	17	59	0	10	27	31
03	47A	Baltimore City Precinct	25-006	25-006	A	2,808	1,724	1,719	124	1,579	2	10	0	4	5	17
03	47A	Baltimore City Precinct	25-007	25-007	A	4,280	2,873	2,841	1,390	1,368	12	46	1	24	32	74
03	47A	Baltimore City Precinct	25-008	25-008	A	543	376	373	141	227	3	2	0	0	3	1
03	47A	Baltimore City Precinct	25-009	25-009	A	2,323	1,304	1,294	24	1,264	3	3	0	0	10	11
03	47A	Baltimore City Precinct	25-010	25-010	A	3,499	2,291	2,279	44	2,209	5	8	0	13	12	24
03	47A	Baltimore City Precinct	25-011	25-011	A	1,842	1,309	1,305	35	1,260	1	6	0	3	4	3
01	47A	Baltimore City Precinct	25-012	25-012	A	1,395	1,053	1,022	840	98	3	33	0	48	31	85
01	47A	Baltimore City Precinct	25-013	25-013	A	2,857	2,073	2,033	1,693	280	10	36	4	10	40	34
01	47A	Baltimore City Precinct	25-014	25-014	A	1,640	1,216	1,198	1,000	141	17	24	0	16	18	47
01	47A	Baltimore City Precinct	25-015	25-015	A	2,170	1,387	1,372	718	623	13	15	0	3	15	14
01	47A	Baltimore City Precinct	25-016	25-016	A	2,066	1,431	1,405	868	495	12	14	2	14	26	37
01	47A	Baltimore City Precinct	25-017	25-017	A	3,113	2,311	2,292	1,904	309	19	48	1	11	19	19
01	47A	Baltimore City Precinct	25-018	25-018	A	101	75	74	66	4	0	4	0	0	1	0
03	46	Baltimore City Precinct	26-001	26-001	A	545	417	415	403	8	4	0	0	0	2	1
03	46	Baltimore City Precinct	26-002	26-002	A	4,293	2,784	2,671	1,478	1,057	26	48	0	62	113	133
03	46	Baltimore City Precinct	26-003	26-003	P	2,367	1,873	1,840	1,563	213	22	16	0	26	33	26
03	46	Baltimore City Precinct	26-004	26-004	P	1,917	1,568	1,519	1,410	38	6	48	3	14	49	33
03	46	Baltimore City Precinct	26-005	26-005	P	800	654	625	578	31	3	8	0	5	29	19

CNG91	LEG92	PRECINCT NAME	CORRECTED COUNTY/ VOTING DISTRICT	VTD TYPE	TOTAL PERSONS	TOTAL PERSONS 18+	PERSON OF ONE RACE 18+	WHITE ALONE 18+	BLACK OR AFRICAN AMERICAN ALONE 18+	AMERICAN INDIAN & ALASKA NATIVE ALONE 18+	ASIAN ALONE 18+	NATIVE HAWAIIAN & OTHER PACIFIC ISLANDER 18+	SOME OTHER RACE 18+	TWO OR MORE RACE 18+	HISPANIC OR LATINO (OF ANY RACE) 18+	
03	46	Baltimore City Precinct	26-006	26-006	P	1,572	1,236	1,133	1,078	27	11	9	0	8	103	21
03	46	Baltimore City Precinct	26-007	26-007	P	2,196	1,750	1,678	1,346	200	18	63	1	50	72	110
03	46	Baltimore City Precinct	26-008	26-008	A	624	549	539	514	14	4	3	0	4	10	14
03	46	Baltimore City Precinct	26-009	26-009	A	1,344	1,090	1,083	1,039	15	7	5	0	17	7	38
03	46	Baltimore City Precinct	26-010	26-010	A	2,142	1,763	1,730	1,642	36	16	15	1	20	33	46
03	46	Baltimore City Precinct	26-011	26-011	A	4,058	3,042	2,962	2,205	570	48	45	2	92	80	257
03	46	Baltimore City Precinct	26-012	26-012	A	2,013	1,496	1,470	1,229	171	26	11	0	33	26	79
03	46	Baltimore City Precinct	26-013	26-013	A	1,213	795	789	216	557	3	13	0	0	6	13
03	46	Baltimore City Precinct	26-014	26-014	P	1,659	1,338	1,325	1,187	104	11	13	1	9	13	21
07	45	Baltimore City Precinct	26-015	26-015	P	747	432	431	26	403	1	0	1	0	1	3
03	46	Baltimore City Precinct	26-016	26-016	P	1,965	1,478	1,453	1,257	138	5	8	0	45	25	64
03	46	Baltimore City Precinct	26-017	26-017	A	5	5	5	0	5	0	0	0	0	0	0
03	45	Baltimore City Precinct	26-018	26-018	A	1,840	1,267	1,245	73	1,163	0	3	0	6	22	15
07	45	Baltimore City Precinct	26-019	26-019	A	1,859	1,263	1,246	87	1,149	3	4	0	3	17	19
07	45	Baltimore City Precinct	26-020	26-020	P	715	430	424	56	359	5	2	2	0	6	3
07	45	Baltimore City Precinct	26-021	26-021	A	1,591	1,146	1,141	275	858	2	4	0	2	5	2
07	45	Baltimore City Precinct	26-022	26-022	A	3,185	2,380	2,350	257	2,054	5	13	0	21	30	35
07	45	Baltimore City Precinct	26-023	26-023	A	2,767	2,015	2,002	475	1,510	2	14	0	1	13	7
07	45	Baltimore City Precinct	26-024	26-024	A	981	696	681	157	517	2	4	0	1	15	6
07	45	Baltimore City Precinct	26-025	26-025	P	2,237	1,629	1,620	368	1,237	1	11	0	3	9	13
03	45	Baltimore City Precinct	26-026	26-026	A	1,175	806	801	152	624	1	18	0	6	5	6
03	45	Baltimore City Precinct	26-027	26-027	A	2,234	1,534	1,506	361	1,123	1	16	0	5	28	11
03	45	Baltimore City Precinct	26-028	26-028	A	1,134	810	797	235	554	3	3	0	2	13	7
07	45	Baltimore City Precinct	26-029	26-029	A	1,933	1,326	1,319	278	1,017	3	15	0	6	7	9
07	45	Baltimore City Precinct	26-030	26-030	A	2,730	2,185	2,149	291	1,822	2	16	7	11	36	34
03	45	Baltimore City Precinct	26-031	26-031	A	1,503	1,053	1,037	283	742	2	4	1	5	16	17
03	45	Baltimore City Precinct	26-032	26-032	A	1,357	979	972	541	407	4	18	0	2	7	4
03	46	Baltimore City Precinct	26-033	26-033	A	965	725	717	506	201	1	1	4	4	8	6
03	46	Baltimore City Precinct	26-034	26-034	A	1,922	1,368	1,348	637	687	4	16	0	4	20	17
03	46	Baltimore City Precinct	26-035	26-035	A	5,969	4,362	4,301	1,037	3,216	5	31	0	12	61	46
03	46	Baltimore City Precinct	26-036	26-036	A	1,257	974	961	727	222	2	4	0	6	13	10
03	46	Baltimore City Precinct	26-037	26-037	A	1,218	917	907	778	118	3	5	0	3	10	14
03	45	Baltimore City Precinct	27-001	27-001	A	986	675	665	318	333	3	7	0	4	10	6
03	45	Baltimore City Precinct	27-002	27-002	A	830	607	596	444	136	5	6	0	5	11	11
03	45	Baltimore City Precinct	27-003	27-003	A	927	699	691	472	206	0	2	0	11	8	16
03	45	Baltimore City Precinct	27-004	27-004	A	2,274	1,675	1,656	1,026	606	6	14	0	4	19	15
03	45	Baltimore City Precinct	27-005	27-005	A	882	642	627	463	160	1	0	0	3	15	15
03	46	Baltimore City Precinct	27-006	27-006	A	2,217	1,704	1,680	1,297	337	3	35	0	8	24	25

CNG91	LEG92	PRECINCT NAME	CORRECTED COUNTY/ VOTING DISTRICT (VTD)	VTD TYPE	TOTAL PERSONS	TOTAL PERSONS 18+	PERSON OF ONE RACE 18+	WHITE ALONE 18+	BLACK OR AFRICAN AMERICAN ALONE 18+	AMERICAN INDIAN & ALASKA NATIVE ALONE 18+	ASIAN ALONE 18+	NATIVE HAWAIIAN & OTHER PACIFIC ISLANDER 18+	SOME OTHER RACE 18+	TWO OR MORE RACE 18+	HISPANIC OR LATINO (OF ANY RACE) 18+	
03	46	Baltimore City Precinct	27-007	27-007	A	4,235	3,119	3,096	1,798	1,235	11	39	0	13	23	48
03	46	Baltimore City Precinct	27-008	27-008	A	1,854	1,382	1,366	899	417	4	38	2	6	16	21
03	08	Baltimore City Precinct	27-009	27-009	A	3,386	2,653	2,606	2,011	534	7	40	1	13	47	42
03	43	Baltimore City Precinct	27-010	27-010	A	1,224	933	927	692	218	1	13	0	3	6	10
03	43	Baltimore City Precinct	27-011	27-011	A	1,897	1,470	1,467	1,233	198	4	25	0	7	3	18
03	43	Baltimore City Precinct	27-012	27-012	A	2,637	2,024	2,006	1,747	239	2	11	2	5	18	32
03	08	Baltimore City Precinct	27-013	27-013	A	982	767	755	690	45	2	11	0	7	12	8
03	08	Baltimore City Precinct	27-014	27-014	A	668	531	521	496	22	0	3	0	0	10	2
03	43	Baltimore City Precinct	27-015	27-015	A	874	697	687	635	38	2	9	0	3	10	12
03	43	Baltimore City Precinct	27-016	27-016	A	4,543	3,289	3,243	1,203	2,007	8	21	0	4	46	34
03	43	Baltimore City Precinct	27-017	27-017	A	3,508	2,650	2,613	2,059	501	12	27	0	14	37	30
03	43	Baltimore City Precinct	27-018	27-018	A	3,056	2,276	2,237	696	1,493	2	31	0	15	39	24
03	43	Baltimore City Precinct	27-019	27-019	A	1,091	806	794	485	284	3	14	0	8	12	31
07	43	Baltimore City Precinct	27-020	27-020	A	1,619	1,252	1,230	620	575	2	22	2	9	22	22
07	43	Baltimore City Precinct	27-021	27-021	A	2,546	1,938	1,905	958	895	13	26	3	10	33	48
03	43	Baltimore City Precinct	27-022	27-022	A	1,022	756	748	125	621	1	0	0	1	8	6
03	43	Baltimore City Precinct	27-023	27-023	A	643	607	600	238	328	2	31	0	1	7	4
07	43	Baltimore City Precinct	27-024	27-024	A	3,428	2,577	2,531	389	2,086	2	36	1	17	46	39
07	43	Baltimore City Precinct	27-025	27-025	A	4,729	3,619	3,583	476	3,090	6	5	1	5	36	12
07	43	Baltimore City Precinct	27-026	27-026	A	791	587	583	15	556	1	9	0	2	4	5
07	43	Baltimore City Precinct	27-027	27-027	A	1,125	826	812	55	740	2	6	1	8	14	13
07	43	Baltimore City Precinct	27-028	27-028	A	3,520	3,274	3,233	281	2,923	2	15	1	11	41	44
07	43	Baltimore City Precinct	27-029	27-029	A	2,417	1,804	1,793	40	1,743	2	3	0	5	11	12
07	43	Baltimore City Precinct	27-030	27-030	A	3,678	2,727	2,690	135	2,523	2	20	0	10	37	24
07	43	Baltimore City Precinct	27-031	27-031	A	1,399	1,059	1,040	103	925	0	8	0	4	19	8
07	43	Baltimore City Precinct	27-032	27-032	A	2,293	1,628	1,619	215	1,357	4	42	0	1	9	2
03	43	Baltimore City Precinct	27-033	27-033	P	3,108	2,254	2,222	728	1,412	2	66	0	14	32	37
03	43	Baltimore City Precinct	27-034	27-034	P	1,669	1,378	1,347	800	501	2	17	0	27	31	41
03	43	Baltimore City Precinct	27-035	27-035	A	1,455	1,080	1,073	419	621	1	22	0	10	7	20
03	43	Baltimore City Precinct	27-036	27-036	A	1,150	866	839	116	698	1	13	0	11	27	16
03	43	Baltimore City Precinct	27-037	27-037	A	3,109	2,329	2,297	631	1,641	2	18	0	5	32	27
07	43	Baltimore City Precinct	27-038	27-038	A	2,616	1,829	1,795	155	1,608	5	19	1	7	34	12
07	43	Baltimore City Precinct	27-039	27-039	A	4,665	3,364	3,329	70	3,229	11	11	0	8	35	28
07	43	Baltimore City Precinct	27-040	27-040	A	1,523	1,097	1,084	41	1,037	4	1	0	1	13	15
03	43	Baltimore City Precinct	27-041	27-041	A	849	647	640	470	158	0	10	0	2	7	12
03	43	Baltimore City Precinct	27-042	27-042	A	4,297	4,017	3,960	3,053	733	8	112	5	49	57	87
03	43	Baltimore City Precinct	27-043	27-043	A	963	750	749	694	39	1	15	0	0	1	10
03	43	Baltimore City Precinct	27-044	27-044	A	1,929	1,476	1,461	1,251	173	3	22	0	12	15	18



CNG91	LEG92	PRECINCT NAME	CORRECTED COUNTY/ VOTING DISTRICT	VTD TYPE	TOTAL PERSONS	TOTAL PERSONS 18+	PERSON OF ONE RACE 18+	WHITE ALONE 18+	BLACK OR AFRICAN AMERICAN ALONE 18+	AMERICAN INDIAN & ALASKA NATIVE ALONE 18+	ASIAN ALONE 18+	NATIVE HAWAIIAN & OTHER PACIFIC ISLANDER 18+	SOME OTHER RACE 18+	TWO OR MORE RACE 18+	HISPANIC OR LATINO (OF ANY RACE) 18+	
03	42	Baltimore City Precinct	27-045	27-045	A	1,395	1,147	1,134	862	238	1	27	0	6	13	23
03	42	Baltimore City Precinct	27-046	27-046	A	896	675	675	631	33	1	8	0	2	0	11
03	42	Baltimore City Precinct	27-047	27-047	A	1,908	1,537	1,526	1,349	123	1	50	0	3	11	19
03	42	Baltimore City Precinct	27-048	27-048	A	859	846	838	753	68	0	15	0	2	8	12
03	42	Baltimore City Precinct	27-049	27-049	A	1,682	1,297	1,280	1,183	72	0	21	1	3	17	13
03	42	Baltimore City Precinct	27-050	27-050	A	3,064	2,580	2,559	2,362	137	8	48	0	4	21	34
03	42	Baltimore City Precinct	27-051	27-051	A	1,005	808	797	715	38	0	41	0	3	11	18
03	42	Baltimore City Precinct	27-052	27-052	A	1,794	1,491	1,474	1,103	276	2	84	1	8	17	33
03	42	Baltimore City Precinct	27-053	27-053	A	922	763	752	182	541	1	27	0	1	11	5
03	42	Baltimore City Precinct	27-054	27-054	A	936	722	712	646	54	1	8	0	3	10	13
03	42	Baltimore City Precinct	27-055	27-055	A	2,392	1,931	1,902	1,652	169	3	71	0	7	29	31
03	42	Baltimore City Precinct	27-056	27-056	A	1,390	1,078	1,063	704	343	3	11	0	2	15	16
03	42	Baltimore City Precinct	27-057	27-057	A	426	423	418	323	92	0	1	1	1	5	2
07	40	Baltimore City Precinct	27-058	27-058	P	4,723	3,342	3,313	38	3,256	11	1	3	4	29	11
07	40	Baltimore City Precinct	27-059	27-059	P	2,842	2,036	2,009	64	1,923	6	8	0	8	27	10
07	40	Baltimore City Precinct	27-060	27-060	A	1,126	735	734	10	724	0	0	0	0	1	0
07	41	Baltimore City Precinct	27-061	27-061	A	1,660	1,134	1,126	2	1,118	2	3	0	1	8	2
07	41	Baltimore City Precinct	27-062	27-062	A	2,331	1,605	1,586	25	1,548	5	7	1	0	19	10
07	41	Baltimore City Precinct	27-063	27-063	A	1,228	880	879	1	875	0	0	0	3	1	0
03	42	Baltimore City Precinct	27-064	27-064	A	2,375	1,855	1,838	265	1,529	7	10	0	27	17	28
07	41	Baltimore City Precinct	27-065	27-065	A	3,633	2,647	2,614	57	2,540	7	3	3	4	33	17
03	42	Baltimore City Precinct	27-066	27-066	A	2,078	1,587	1,565	372	1,164	1	10	1	17	22	11
03	42	Baltimore City Precinct	27-067	27-067	A	2,365	1,595	1,573	736	814	1	19	0	3	22	13
03	42	Baltimore City Precinct	27-068	27-068	P	2,422	1,678	1,644	1,279	320	0	43	1	1	34	21
03	42	Baltimore City Precinct	27-069	27-069	P	3,935	3,190	3,162	2,768	294	8	80	1	11	28	47
03	42	Baltimore City Precinct	27-070	27-070	A	3,654	2,772	2,714	1,496	1,160	1	15	2	40	58	40
03	42	Baltimore City Precinct	27-071	27-071	A	3,646	2,669	2,588	1,307	1,178	3	41	0	59	81	145
03	42	Baltimore City Precinct	27-072	27-072	A	3,074	2,248	2,209	1,910	259	0	28	0	12	39	23
03	42	Baltimore City Precinct	28-001	28-001	A	2,174	1,684	1,665	286	1,330	6	27	0	16	19	49
07	10	Baltimore City Precinct	28-002	28-002	A	1,366	1,133	1,119	52	1,057	4	3	1	2	14	3
07	10	Baltimore City Precinct	28-003	28-003	A	883	684	680	30	644	0	4	0	2	4	1
07	10	Baltimore City Precinct	28-004	28-004	A	2,566	1,930	1,909	34	1,866	1	6	0	2	21	16
07	10	Baltimore City Precinct	28-005	28-005	A	1,684	1,231	1,210	25	1,180	1	2	0	2	21	12
07	41	Baltimore City Precinct	28-006	28-006	A	709	565	559	13	537	3	1	0	5	6	7
07	41	Baltimore City Precinct	28-007	28-007	A	1,215	927	914	22	886	4	1	0	1	13	4
07	41	Baltimore City Precinct	28-008	28-008	P	1,795	1,369	1,357	33	1,306	6	8	0	4	12	6
07	10	Baltimore City Precinct	28-009	28-009	P	2,753	1,955	1,925	53	1,855	9	3	0	5	30	22
07	41	Baltimore City Precinct	28-010	28-010	A	2,454	1,740	1,719	100	1,608	3	6	0	2	21	9

CNG91	LEG92	PRECINCT NAME	DISTRICT	CORRECTED COUNTY/ VOTING DISTRICT (VTD)	VTD TYPE	TOTAL PERSONS	TOTAL PERSONS 18+	PERSON OF ONE RACE 18+	WHITE ALONE 18+	BLACK OR AFRICAN AMERICAN ALONE 18+	AMERICAN INDIAN & ALASKA NATIVE ALONE 18+	ASIAN ALONE 18+	NATIVE HAWAIIAN & OTHER PACIFIC ISLANDER 18+	SOME OTHER RACE 18+	TWO OR MORE RACE 18+	HISPANIC OR LATINO (OF ANY RACE) 18+
07	10	Baltimore City Precinct	28-011	28-011	A	3,673	2,628	2,605	529	2,058	6	4	1	7	23	24
07	10	Baltimore City Precinct	28-012	28-012	A	2,720	2,066	2,054	376	1,652	5	16	0	5	12	28
07	10	Baltimore City Precinct	28-013	28-013	A	2,767	2,109	2,096	183	1,896	2	10	0	5	13	18
07	41	Baltimore City Precinct	28-014	28-014	A	2,295	1,632	1,615	67	1,538	0	2	0	8	17	13
07	41	Baltimore City Precinct	28-015	28-015	A	2,156	1,538	1,531	106	1,415	1	6	1	2	7	5
07	41	Baltimore City Precinct	28-016	28-016	A	995	690	690	92	592	0	6	0	0	0	3
07	41	Baltimore City Precinct	28-017	28-017	A	1,560	1,205	1,187	516	648	3	14	1	5	18	15
07	41	Baltimore City Precinct	28-018	28-018	A	2,507	1,804	1,788	693	1,051	6	28	3	7	16	16
07	10	Baltimore County Precinct	01-001	01-001	A	6,293	4,379	4,289	1,282	2,860	16	101	2	28	90	121
07	10	Baltimore County Precinct	01-002	01-002	A	8,806	6,295	6,122	1,756	3,653	22	579	3	109	173	176
07	47B	Baltimore County Precinct	01-003	01-003	A	4,435	3,466	3,413	2,000	992	6	398	3	14	53	71
07	47B	Baltimore County Precinct	01-004	01-004	A	4,098	3,172	3,122	1,887	948	7	252	4	24	50	58
07	47B	Baltimore County Precinct	01-005	01-005	A	5,471	4,098	4,040	2,319	1,495	15	181	0	30	58	53
07	47B	Baltimore County Precinct	01-006	01-006	A	5,182	3,701	3,653	1,571	1,989	6	76	0	11	48	49
07	47B	Baltimore County Precinct	01-007	01-007	A	2,771	2,224	2,187	1,494	554	3	127	3	6	37	43
07	47B	Baltimore County Precinct	01-008	01-008	A	5,530	4,325	4,269	3,735	368	11	127	2	26	56	88
07	12A	Baltimore County Precinct	01-009	01-009	A	4,455	3,485	3,435	1,889	1,435	11	75	1	24	50	71
07	12A	Baltimore County Precinct	01-010	01-010	A	4,036	3,081	3,049	2,538	445	8	46	4	8	32	38
07	47B	Baltimore County Precinct	01-011	01-011	A	3,236	2,437	2,422	2,186	111	3	98	0	24	15	51
07	47B	Baltimore County Precinct	01-012	01-012	A	4,094	3,164	3,145	3,047	48	10	23	0	17	19	36
07	12A	Baltimore County Precinct	01-013	01-013	A	3,276	2,420	2,407	2,353	19	0	29	1	5	13	30
07	12A	Baltimore County Precinct	01-014	01-014	A	7,153	6,049	5,923	4,590	797	10	495	1	30	126	112
07	12A	Baltimore County Precinct	01-015	01-015	A	2,950	2,370	2,334	1,942	153	8	210	0	21	36	51
07	12A	Baltimore County Precinct	01-016	01-016	A	3,036	2,885	2,871	2,807	49	1	12	0	2	14	17
07	10	Baltimore County Precinct	02-001	02-001	A	2,072	1,594	1,573	175	1,373	10	10	2	3	21	14
07	10	Baltimore County Precinct	02-002	02-002	A	5,297	3,756	3,708	265	3,394	7	8	5	29	48	75
07	10	Baltimore County Precinct	02-003	02-003	A	3,946	2,850	2,812	769	1,945	7	50	0	41	38	80
07	10	Baltimore County Precinct	02-004	02-004	A	4,735	3,542	3,489	308	3,147	3	17	1	13	53	41
07	10	Baltimore County Precinct	02-005	02-005	A	2,964	2,113	2,082	198	1,827	6	29	0	22	31	50
07	10	Baltimore County Precinct	02-006	02-006	A	4,376	3,281	3,221	630	2,554	6	20	0	11	60	40
03	10	Baltimore County Precinct	02-007	02-007	A	4,524	3,464	3,402	976	2,310	9	81	1	25	62	61
03	11	Baltimore County Precinct	02-008	02-008	A	5,308	4,038	3,997	1,253	2,630	4	87	0	23	41	49
07	10	Baltimore County Precinct	02-009	02-009	A	3,271	2,333	2,293	447	1,807	3	27	1	8	40	43
07	10	Baltimore County Precinct	02-010	02-010	A	4,601	3,357	3,299	745	2,499	4	35	0	16	58	53
07	10	Baltimore County Precinct	02-011	02-011	A	7,424	5,134	5,032	1,277	3,541	15	153	1	45	102	91
07	10	Baltimore County Precinct	02-012	02-012	A	5,861	4,394	4,328	1,194	3,031	10	81	1	11	66	74
03	10	Baltimore County Precinct	02-013	02-013	A	4,741	3,473	3,425	1,177	2,115	9	114	1	9	48	24
03	11	Baltimore County Precinct	02-014	02-014	A	3,407	2,443	2,413	510	1,795	6	91	0	11	30	39

CNG91	LEG92	PRECINCT NAME	CORRECTED COUNTY/ VOTING DISTRICT	VTD TYPE	TOTAL PERSONS	TOTAL PERSONS 18+	PERSON OF ONE RACE 18+	WHITE ALONE 18+	BLACK OR AFRICAN AMERICAN ALONE 18+	AMERICAN INDIAN & ALASKA NATIVE ALONE 18+	ASIAN ALONE 18+	NATIVE HAWAIIAN & OTHER PACIFIC ISLANDER 18+	SOME OTHER RACE 18+	TWO OR MORE RACE 18+	HISPANIC OR LATINO (OF ANY RACE) 18+	
03	11	Baltimore County Precinct	02-015	02-015	A	9,268	7,398	7,280	4,136	2,762	11	309	3	59	118	155
03	11	Baltimore County Precinct	02-016	02-016	A	1,922	1,464	1,444	512	893	1	34	2	2	20	21
03	10	Baltimore County Precinct	02-017	02-017	A	3,984	2,887	2,853	678	2,119	2	38	1	15	34	39
07	10	Baltimore County Precinct	02-018	02-018	A	5,289	3,784	3,725	729	2,907	8	62	0	19	59	39
07	11	Baltimore County Precinct	02-019	02-019	A	1,426	1,055	1,030	802	199	5	18	1	5	25	30
07	11	Baltimore County Precinct	02-020	02-020	A	952	734	727	405	300	0	20	1	1	7	10
07	11	Baltimore County Precinct	02-021	02-021	A	1,350	1,092	1,089	932	132	4	20	0	1	3	4
07	10	Baltimore County Precinct	03-001	03-001	A	5,353	4,134	4,095	826	3,227	12	20	0	10	39	36
03	42	Baltimore County Precinct	03-002	03-002	A	4,177	3,371	3,310	2,481	744	9	55	1	20	61	69
03	10	Baltimore County Precinct	03-003	03-003	A	2,414	1,864	1,844	724	1,085	5	28	1	1	20	6
03	11	Baltimore County Precinct	03-004	03-004	A	2,380	1,826	1,808	1,234	504	4	56	0	10	18	28
03	11	Baltimore County Precinct	03-005	03-005	A	3,997	3,439	3,414	2,825	511	2	54	0	22	25	47
03	11	Baltimore County Precinct	03-006	03-006	A	2,568	2,069	2,065	1,990	57	1	13	1	3	4	25
03	42	Baltimore County Precinct	03-007	03-007	A	4,255	3,140	3,121	2,973	78	0	52	0	18	19	42
03	42	Baltimore County Precinct	03-008	03-008	A	3,197	2,633	2,603	2,435	101	3	56	1	7	30	33
03	42	Baltimore County Precinct	03-009	03-009	A	6,046	4,716	4,683	4,005	233	1	421	0	23	33	76
03	11	Baltimore County Precinct	03-010	03-010	A	3,456	2,853	2,847	2,732	52	2	53	0	8	6	14
03	11	Baltimore County Precinct	03-011	03-011	A	5,893	4,590	4,573	3,998	430	10	108	1	26	17	74
03	11	Baltimore County Precinct	03-012	03-012	A	3,450	2,759	2,725	2,023	549	2	122	0	29	34	79
03	11	Baltimore County Precinct	03-013	03-013	A	2,613	1,936	1,931	1,803	41	1	79	0	7	5	33
03	11	Baltimore County Precinct	04-001	04-001	A	8,357	6,335	6,259	4,862	1,080	24	226	2	65	76	148
03	11	Baltimore County Precinct	04-002	04-002	A	8,688	6,563	6,409	4,011	1,947	16	301	7	127	154	308
03	11	Baltimore County Precinct	04-003	04-003	A	5,468	3,776	3,744	3,020	551	6	118	0	49	32	139
03	11	Baltimore County Precinct	04-004	04-004	A	6,100	4,021	3,971	3,448	298	1	203	0	21	50	62
03	11	Baltimore County Precinct	04-005	04-005	A	4,574	3,287	3,231	2,758	333	4	116	0	20	56	86
03	11	Baltimore County Precinct	04-006	04-006	A	4,665	3,427	3,363	2,605	603	5	98	0	52	64	169
07	11	Baltimore County Precinct	04-007	04-007	A	6,244	4,738	4,686	3,670	788	6	168	6	48	52	161
03	11	Baltimore County Precinct	04-008	04-008	A	5,321	3,915	3,878	3,367	391	2	96	1	21	37	89
02	11	Baltimore County Precinct	04-009	04-009	A	2,311	1,757	1,742	1,671	43	3	20	1	4	15	11
02	11	Baltimore County Precinct	05-001	05-001	A	4,025	3,062	3,051	2,988	30	4	16	0	13	11	26
02	09A	Baltimore County Precinct	06-001	06-001	A	4,897	3,529	3,504	3,446	23	5	21	2	7	25	13
02	09A	Baltimore County Precinct	07-001	07-001	A	3,931	2,819	2,801	2,730	40	5	24	0	2	18	26
02	09A	Baltimore County Precinct	07-002	07-002	A	1,200	874	871	868	0	1	2	0	0	3	1
02	09A	Baltimore County Precinct	07-003	07-003	A	3,085	2,241	2,228	2,100	106	3	15	2	2	13	16
02	09A	Baltimore County Precinct	08-001	08-001	A	4,727	3,671	3,649	3,447	109	3	82	0	8	22	39
02	11	Baltimore County Precinct	08-002	08-002	A	5,865	4,492	4,460	4,143	78	7	224	0	8	32	35
02	09A	Baltimore County Precinct	08-003	08-003	A	4,750	3,680	3,661	3,341	69	3	239	0	9	19	32
02	09A	Baltimore County Precinct	08-004	08-004	A	3,328	2,450	2,421	2,231	29	1	153	0	7	29	37

CNG91	LEG92	PRECINCT NAME	CORRECTED COUNTY/ VOTING DISTRICT ('VTD)		VTD TYPE	TOTAL PERSONS	TOTAL PERSONS 18+	PERSON OF ONE RACE 18+	WHITE ALONE 18+	BLACK OR AFRICAN AMERICAN ALONE 18+	AMERICAN INDIAN & ALASKA NATIVE ALONE 18+	ASIAN ALONE 18+	NATIVE HAWAIIAN & OTHER PACIFIC ISLANDER 18+	SOME OTHER RACE 18+	TWO OR MORE RACE 18+	HISPANIC OR LATINO (OF ANY RACE) 18+
02	09A	Baltimore County Precinct	08-005	08-005	A	6,064	5,121	5,042	3,531	962	23	449	0	77	79	192
02	11	Baltimore County Precinct	08-006	08-006	P	3,056	2,583	2,546	2,018	163	5	343	0	17	37	97
02	11	Baltimore County Precinct	08-007	08-007	A	2,675	2,223	2,190	1,899	125	6	137	0	23	33	94
02	11	Baltimore County Precinct	08-008	08-008	A	2,542	1,741	1,737	1,595	26	2	109	0	5	4	23
02	11	Baltimore County Precinct	08-009	08-009	A	3,634	2,521	2,496	2,167	19	1	295	0	14	25	40
02	11	Baltimore County Precinct	08-010	08-010	P	2,940	2,192	2,182	2,079	13	3	87	0	0	10	18
02	11	Baltimore County Precinct	08-011	08-011	P	3,933	3,259	3,209	2,642	174	8	351	4	30	50	101
02	09A	Baltimore County Precinct	08-012	08-012	A	2,843	2,188	2,160	1,979	23	0	158	0	0	28	19
02	09A	Baltimore County Precinct	08-013	08-013	A	3,316	2,640	2,612	2,482	12	5	109	0	4	28	23
02	09A	Baltimore County Precinct	08-014	08-014	A	2,334	1,876	1,867	1,711	84	4	67	0	1	9	18
02	09A	Baltimore County Precinct	08-015	08-015	A	2,083	1,677	1,665	1,567	13	2	82	0	1	12	24
02	11	Baltimore County Precinct	08-016	08-016	A	761	597	591	552	14	0	25	0	0	6	8
02	42	Baltimore County Precinct	08-017	08-017	A	3,010	2,315	2,309	2,212	31	3	60	0	3	6	18
02	42	Baltimore County Precinct	08-018	08-018	A	1,196	881	877	812	9	0	54	0	2	4	7
02	11	Baltimore County Precinct	08-019	08-019	A	2,791	2,181	2,169	1,954	24	1	182	2	6	12	31
02	11	Baltimore County Precinct	08-020	08-020	P	1,984	1,621	1,605	1,516	20	1	61	1	6	16	18
03	42	Baltimore County Precinct	09-001	09-001	A	3,193	2,443	2,434	2,343	12	0	76	0	3	9	24
02	42	Baltimore County Precinct	09-002	09-002	A	2,050	1,519	1,517	1,500	3	0	13	0	1	2	7
02	09B	Baltimore County Precinct	09-003	09-003	A	3,166	2,428	2,408	2,215	33	1	148	1	10	20	33
02	09B	Baltimore County Precinct	09-004	09-004	A	7,700	6,732	6,692	5,875	557	5	197	2	56	40	139
02	09B	Baltimore County Precinct	09-005	09-005	A	3,950	3,248	3,219	3,059	59	0	100	0	1	29	35
02	09B	Baltimore County Precinct	09-006	09-006	A	6,160	5,764	5,690	4,698	801	9	148	2	32	74	155
02	09A	Baltimore County Precinct	09-007	09-007	A	2,719	2,147	2,123	1,946	41	5	123	0	8	24	34
02	09A	Baltimore County Precinct	09-008	09-008	A	1,964	1,551	1,537	1,453	19	0	64	1	0	14	13
02	09A	Baltimore County Precinct	09-009	09-009	A	3,576	2,747	2,738	2,504	37	3	188	0	6	9	40
02	09A	Baltimore County Precinct	09-010	09-010	A	4,998	4,517	4,467	3,968	254	4	210	2	29	50	76
02	09B	Baltimore County Precinct	09-011	09-011	A	3,482	3,094	3,059	2,605	351	7	83	1	12	35	39
03	09B	Baltimore County Precinct	09-012	09-012	A	2,381	1,892	1,870	1,732	19	6	106	0	7	22	39
03	09B	Baltimore County Precinct	09-013	09-013	A	3,122	2,182	2,175	2,126	21	1	26	0	1	7	11
03	09B	Baltimore County Precinct	09-014	09-014	A	3,327	2,401	2,361	1,898	291	2	131	0	39	40	96
02	09B	Baltimore County Precinct	09-015	09-015	A	4,035	3,318	3,273	2,341	717	3	203	2	7	45	51
02	09A	Baltimore County Precinct	09-016	09-016	A	1,387	1,113	1,107	1,052	30	2	22	0	1	6	13
02	09A	Baltimore County Precinct	09-017	09-017	A	2,135	1,708	1,690	1,472	144	3	61	0	10	18	43
02	09A	Baltimore County Precinct	09-018	09-018	A	3,288	2,548	2,536	2,388	91	5	46	0	6	12	34
03	09A	Baltimore County Precinct	09-019	09-019	A	3,357	2,743	2,713	2,363	263	5	70	1	11	30	48
03	08	Baltimore County Precinct	09-020	09-020	A	8,232	5,890	5,782	1,873	3,758	5	114	4	28	108	102
03	08	Baltimore County Precinct	09-021	09-021	A	5,132	3,935	3,912	3,693	153	7	45	0	14	23	54
03	08	Baltimore County Precinct	09-022	09-022	A	4,747	3,833	3,791	3,406	273	5	82	0	25	42	59

CNG91	LEG92	PRECINCT NAME	CORRECTED		VTD	PERSON	TOTAL	TOTAL	PERSON	WHITE	BLACK OR	AMERICAN	INDIAN &	ASIAN	NATIVE	SOME	TWO	HISPANIC	
			COUNTY/	VOTING															PERSONS
			DISTRICT	(VTD)	TYPE	18+	18+	18+	18+	18+	18+	18+	18+	18+	18+	18+	18+	LATINO (OF	ANY RACE)
02	08	Baltimore County Precinct	09-023	09-023	A	4,048	3,357	3,311	2,824	303	1	169	2	12	46	48			
02	08	Baltimore County Precinct	09-024	09-024	A	4,094	3,003	2,973	2,472	202	5	288	1	5	30	27			
02	08	Baltimore County Precinct	09-025	09-025	A	4,772	3,755	3,725	3,308	181	9	217	1	9	30	43			
02	09A	Baltimore County Precinct	10-001	10-001	A	4,158	2,975	2,966	2,868	57	1	31	0	9	9	19			
02	09A	Baltimore County Precinct	10-002	10-002	A	1,968	1,428	1,422	1,364	18	0	39	0	1	6	13			
02	09A	Baltimore County Precinct	10-003	10-003	A	1,859	1,298	1,290	1,250	19	0	21	0	0	8	8			
02	09A	Baltimore County Precinct	10-004	10-004	P	2,432	1,802	1,795	1,757	1	3	32	0	2	7	18			
02	06	Baltimore County Precinct	10-005	10-005	P	417	280	275	270	0	0	5	0	0	5	5			
02	08	Baltimore County Precinct	11-001	11-001	A	3,190	2,554	2,544	2,437	23	0	79	0	5	10	14			
02	06	Baltimore County Precinct	11-002	11-002	A	3,811	2,848	2,838	2,796	17	3	18	0	4	10	28			
02	06	Baltimore County Precinct	11-003	11-003	A	5,020	3,794	3,773	3,711	18	8	30	0	6	21	20			
02	06	Baltimore County Precinct	11-004	11-004	A	2,179	1,705	1,691	1,608	64	8	8	0	3	14	14			
02	06	Baltimore County Precinct	11-005	11-005	A	2,721	2,126	2,119	2,059	37	1	20	0	2	7	18			
02	08	Baltimore County Precinct	11-006	11-006	A	2,389	1,903	1,889	1,842	10	0	36	0	1	14	25			
02	08	Baltimore County Precinct	11-007	11-007	A	3,151	2,360	2,345	2,104	71	8	154	4	4	15	28			
02	08	Baltimore County Precinct	11-008	11-008	A	6,833	5,574	5,535	5,197	131	6	191	5	5	39	33			
02	08	Baltimore County Precinct	11-009	11-009	A	3,660	2,723	2,689	2,378	176	6	115	0	14	34	55			
03	08	Baltimore County Precinct	11-010	11-010	A	4,662	3,751	3,720	3,245	245	1	215	1	13	31	59			
03	08	Baltimore County Precinct	11-011	11-011	A	5,008	3,804	3,768	3,278	238	5	213	1	33	36	60			
02	08	Baltimore County Precinct	11-012	11-012	A	4,595	3,631	3,590	3,304	150	5	124	0	7	41	37			
03	08	Baltimore County Precinct	11-013	11-013	A	5,529	4,193	4,144	3,637	229	11	225	1	41	49	95			
02	08	Baltimore County Precinct	11-014	11-014	A	3,502	2,738	2,730	2,542	55	9	116	1	7	8	48			
02	08	Baltimore County Precinct	11-015	11-015	A	76	69	69	68	1	0	0	0	0	0	0			
02	08	Baltimore County Precinct	11-016	11-016	A	3,373	2,524	2,493	2,013	271	4	177	0	28	31	71			
02	08	Baltimore County Precinct	11-017	11-017	A	4,574	3,258	3,237	2,967	103	2	162	0	3	21	51			
02	08	Baltimore County Precinct	11-018	11-018	A	2,648	1,767	1,760	1,579	49	4	117	0	11	7	30			
02	46	Baltimore County Precinct	12-001	12-001	A	3,504	2,744	2,722	2,631	46	11	14	0	20	22	52			
02	07	Baltimore County Precinct	12-002	12-002	A	4,238	3,190	3,173	3,096	28	15	22	2	10	17	30			
02	46	Baltimore County Precinct	12-003	12-003	A	4,832	3,812	3,782	3,630	43	25	65	3	16	30	60			
02	07	Baltimore County Precinct	12-004	12-004	A	6,069	4,774	4,730	4,548	92	20	55	3	12	44	45			
02	07	Baltimore County Precinct	12-005	12-005	A	4,383	3,293	3,270	3,180	45	26	10	0	9	23	38			
02	07	Baltimore County Precinct	12-006	12-006	A	4,290	3,019	2,982	2,652	251	24	21	1	33	37	90			
02	07	Baltimore County Precinct	12-007	12-007	A	5,464	4,163	4,139	4,000	97	12	22	2	6	24	43			
02	07	Baltimore County Precinct	12-008	12-008	A	3,181	2,481	2,467	2,411	30	11	13	2	0	14	19			
02	46	Baltimore County Precinct	12-009	12-009	A	1,984	1,574	1,551	1,445	68	21	10	0	7	23	26			
02	07	Baltimore County Precinct	12-010	12-010	A	3,835	2,931	2,910	2,717	165	8	16	0	4	21	31			
02	07	Baltimore County Precinct	12-011	12-011	A	5,134	3,956	3,919	3,602	261	20	21	4	11	37	54			
02	07	Baltimore County Precinct	12-012	12-012	P	3,158	2,452	2,436	2,243	143	12	32	0	6	16	26			

CNG91	LEG92	PRECINCT NAME	CORRECTED COUNTY/ VOTING DISTRICT ('VTD)		VTD TYPE	TOTAL PERSONS	TOTAL PERSONS	PERSON OF ONE RACE	WHITE ALONE	BLACK OR AFRICAN AMERICAN ALONE	AMERICAN INDIAN & ALASKA NATIVE ALONE	ASIAN ALONE	NATIVE HAWAIIAN & OTHER PACIFIC ISLANDER	SOME OTHER RACE	TWO OR MORE RACE	HISPANIC OR LATINO (OF ANY RACE)
			18+	18+		18+	18+	18+	18+	18+	18+	18+	18+	18+	18+	18+
02	07	Baltimore County Precinct	12-013	12-013	P	2,667	1,832	1,818	90	1,711	7	2	0	8	14	15
03	12A	Baltimore County Precinct	13-001	13-001	A	4,814	3,814	3,715	2,526	438	13	708	2	28	99	110
03	12A	Baltimore County Precinct	13-002	13-002	A	3,291	2,625	2,591	2,450	20	5	104	2	10	34	18
03	12A	Baltimore County Precinct	13-003	13-003	A	4,122	3,168	3,152	2,926	151	6	60	0	9	16	41
03	12A	Baltimore County Precinct	13-004	13-004	A	3,586	2,788	2,760	2,605	65	2	73	0	15	28	27
03	12A	Baltimore County Precinct	13-005	13-005	A	3,506	2,633	2,615	2,327	223	10	51	0	4	18	19
03	12A	Baltimore County Precinct	13-006	13-006	A	9,518	6,660	6,618	5,701	759	24	85	0	49	42	123
03	12A	Baltimore County Precinct	13-007	13-007	A	4,301	2,970	2,891	1,789	859	11	95	4	133	79	238
03	12A	Baltimore County Precinct	13-008	13-008	A	2,702	2,057	2,040	1,975	13	7	37	0	8	17	18
03	08	Baltimore County Precinct	14-001	14-001	A	2,840	2,236	2,221	2,164	29	0	27	1	0	15	26
03	08	Baltimore County Precinct	14-002	14-002	A	3,957	3,012	2,978	2,507	302	7	147	0	15	34	70
02	07	Baltimore County Precinct	14-003	14-003	A	9,213	6,967	6,874	4,896	1,533	22	326	1	96	93	219
02	08	Baltimore County Precinct	14-004	14-004	A	192	150	149	147	2	0	0	0	0	1	1
02	08	Baltimore County Precinct	14-005	14-005	A	1,162	1,011	990	794	144	4	40	0	8	21	22
03	08	Baltimore County Precinct	14-006	14-006	A	5,150	4,047	4,017	3,781	202	8	19	2	5	30	33
03	07	Baltimore County Precinct	14-007	14-007	A	3,678	2,724	2,707	2,462	217	8	15	0	5	17	21
03	07	Baltimore County Precinct	14-008	14-008	A	5,180	3,538	3,489	1,948	1,487	11	30	2	11	49	30
02	07	Baltimore County Precinct	14-009	14-009	A	3,686	2,843	2,817	2,240	436	4	108	0	29	26	47
02	07	Baltimore County Precinct	14-010	14-010	A	3,103	2,550	2,527	2,248	224	2	47	1	5	23	20
02	07	Baltimore County Precinct	14-011	14-011	A	3,527	2,790	2,767	2,380	317	10	50	4	6	23	43
03	08	Baltimore County Precinct	14-012	14-012	A	2,845	2,216	2,204	2,153	14	5	32	0	0	12	12
02	07	Baltimore County Precinct	15-001	15-001	A	3,070	2,278	2,258	2,192	33	11	12	0	10	20	41
02	07	Baltimore County Precinct	15-002	15-002	A	4,081	3,268	3,250	3,132	55	7	44	0	12	18	37
02	07	Baltimore County Precinct	15-003	15-003	A	3,499	2,654	2,630	2,422	136	6	59	0	7	24	25
02	06	Baltimore County Precinct	15-004	15-004	A	6,729	4,995	4,954	4,254	561	26	70	3	40	41	91
02	06	Baltimore County Precinct	15-005	15-005	A	7,085	5,066	4,992	3,808	995	39	91	2	57	74	147
02	06	Baltimore County Precinct	15-006	15-006	A	6,045	4,574	4,541	4,405	95	10	18	0	13	33	36
02	06	Baltimore County Precinct	15-007	15-007	A	4,301	3,178	3,155	2,348	771	12	15	1	8	23	24
02	06	Baltimore County Precinct	15-008	15-008	A	5,653	4,357	4,328	4,069	212	10	24	2	11	29	21
02	06	Baltimore County Precinct	15-009	15-009	A	1,652	1,332	1,321	1,270	39	5	4	1	2	11	11
02	06	Baltimore County Precinct	15-010	15-010	A	4,517	3,141	3,127	2,854	223	18	12	2	18	14	36
02	06	Baltimore County Precinct	15-011	15-011	A	6,450	4,561	4,503	3,692	688	36	53	2	32	58	87
02	06	Baltimore County Precinct	15-012	15-012	A	2,637	2,110	2,092	2,032	11	10	30	0	9	18	17
02	06	Baltimore County Precinct	15-013	15-013	A	2,203	1,692	1,676	1,647	8	4	16	0	1	16	9
02	06	Baltimore County Precinct	15-014	15-014	A	1,618	1,264	1,247	1,221	5	11	3	1	6	17	21
02	06	Baltimore County Precinct	15-015	15-015	A	3,259	2,549	2,512	2,405	56	10	28	0	13	37	26
02	06	Baltimore County Precinct	15-016	15-016	A	3,795	2,986	2,960	2,733	152	16	43	1	15	26	51
02	06	Baltimore County Precinct	15-017	15-017	A	10,544	7,302	7,144	3,722	3,161	41	126	7	87	158	262

CNG91	LEG92	PRECINCT NAME	CORRECTED COUNTY/ VOTING DISTRICT ('VTD)		VTD TYPE	TOTAL PERSONS	TOTAL PERSONS 18+	PERSON OF ONE RACE 18+	WHITE ALONE 18+	BLACK OR AFRICAN AMERICAN ALONE 18+	AMERICAN INDIAN & ALASKA NATIVE ALONE 18+	ASIAN ALONE 18+	NATIVE HAWAIIAN & OTHER PACIFIC ISLANDER 18+	SOME OTHER RACE 18+	TWO OR MORE RACE 18+	HISPANIC OR LATINO (OF ANY RACE) 18+
02	06	Baltimore County Precinct	15-018	15-018	A	3,767	2,774	2,743	2,281	406	13	21	4	18	31	46
02	06	Baltimore County Precinct	15-019	15-019	A	5,723	4,414	4,386	3,842	492	13	24	0	15	28	40
02	07	Baltimore County Precinct	15-020	15-020	A	6,293	4,790	4,762	4,572	127	27	27	2	7	28	29
02	07	Baltimore County Precinct	15-021	15-021	A	5,764	4,496	4,478	4,123	326	14	9	3	3	18	26
02	07	Baltimore County Precinct	15-022	15-022	A	3,688	2,835	2,819	2,745	53	3	12	2	4	16	13
05	29C	Calvert Precinct	01-001	01-001	A	2,198	1,822	1,802	1,632	155	0	10	0	5	20	13
05	29C	Calvert Precinct	01-002	01-002	A	3,781	2,579	2,560	1,907	611	12	16	4	10	19	31
05	29C	Calvert Precinct	01-003	01-003	A	4,407	3,134	3,107	2,816	246	10	20	1	14	27	43
05	29C	Calvert Precinct	01-004	01-004	A	5,442	3,841	3,820	3,049	669	15	28	4	55	21	82
05	29C	Calvert Precinct	01-005	01-005	A	7,583	4,816	4,767	4,083	579	20	43	4	38	49	104
05	29C	Calvert Precinct	01-006	01-006	A	6,170	4,302	4,262	3,717	461	13	49	1	21	40	81
05	29C	Calvert Precinct	02-001	02-001	A	3,984	2,999	2,982	2,261	682	8	22	0	9	17	25
05	29C	Calvert Precinct	02-002	02-002	A	5,405	3,725	3,702	2,889	743	10	51	0	9	23	50
05	29C	Calvert Precinct	02-003 *	02-003	P	2,354	1,661	1,647	1,498	127	4	16	0	2	14	18
05	29C	Calvert Precinct	02-004	02-004	A	4,286	2,937	2,914	2,441	418	5	32	4	14	23	39
05	27B	Calvert Precinct	02-005	02-005	A	4,841	3,494	3,470	3,131	285	13	39	0	2	24	39
05	27B	Calvert Precinct	02-006 *	02-006	P	1,428	1,028	1,021	972	40	3	5	0	1	7	9
05	27B	Calvert Precinct	03-001	03-001	A	5,060	3,682	3,642	3,377	192	23	39	0	11	40	52
05	27B	Calvert Precinct	03-002 *	03-002	P	4,828	3,409	3,375	2,361	969	11	22	0	12	34	40
05	27B	Calvert Precinct	03-003	03-003	A	5,489	4,018	3,989	3,682	246	13	42	1	5	29	24
05	27B	Calvert Precinct	03-004	03-004	A	6,877	4,735	4,693	4,114	516	14	36	0	13	42	41
05	29C	Calvert Precinct	03-005	03-005	P	430	325	324	317	5	1	0	0	1	1	1
01	37B	Caroline Precinct	01-001	01-001	A	1,329	946	936	841	80	2	2	0	11	10	33
01	36	Caroline Precinct	01-002	01-002	A	1,745	1,251	1,226	970	51	24	8	0	173	25	288
01	37B	Caroline Precinct	02-001	02-001	A	5,072	3,629	3,600	3,267	269	16	20	1	27	29	45
01	37B	Caroline Precinct	03-001	03-001	A	5,728	4,366	4,319	3,676	614	6	17	0	6	47	49
01	37B	Caroline Precinct	04-001	04-001	A	3,831	2,862	2,848	2,349	470	14	14	0	1	14	5
01	37B	Caroline Precinct	05-001	05-001	A	4,696	3,366	3,319	2,435	843	9	16	3	13	47	44
01	37B	Caroline Precinct	06-001	06-001	A	2,108	1,576	1,563	1,394	158	2	9	0	0	13	10
01	36	Caroline Precinct	07-001	07-001	A	3,231	2,303	2,292	1,844	407	3	19	0	19	11	43
01	37B	Caroline Precinct	08-001	08-001	A	2,032	1,495	1,480	1,319	154	5	0	0	2	15	8
06	04B	Carroll Precinct	01-001	01-001	A	5,441	3,654	3,640	3,560	46	5	21	0	8	14	39
06	04B	Carroll Precinct	01-002	01-002	A	2,426	1,815	1,809	1,784	12	3	4	0	6	6	10
06	05	Carroll Precinct	02-001	02-001	A	1,851	1,339	1,328	1,317	4	2	4	0	1	11	4
06	05	Carroll Precinct	02-002	02-002	A	2,337	1,722	1,714	1,693	1	3	9	0	8	8	16
06	05	Carroll Precinct	03-001	03-001	A	5,385	3,995	3,972	3,899	36	15	14	1	7	23	22
06	05	Carroll Precinct	04-001	04-001	A	4,748	3,505	3,479	3,398	33	8	32	1	7	26	28
06	05	Carroll Precinct	04-002	04-002	A	4,813	3,487	3,476	3,423	28	6	14	0	5	11	25

CNG91	LEG92	PRECINCT NAME	CORRECTED COUNTY/ VOTING DISTRICT	VTD TYPE	TOTAL PERSONS	TOTAL PERSONS 18+	PERSON OF ONE RACE 18+	WHITE ALONE 18+	BLACK OR AFRICAN AMERICAN ALONE 18+	AMERICAN INDIAN & ALASKA NATIVE ALONE 18+	ASIAN ALONE 18+	NATIVE HAWAIIAN & OTHER PACIFIC ISLANDER 18+	SOME OTHER RACE 18+	TWO OR MORE RACE 18+	HISPANIC OR LATINO (OF ANY RACE) 18+	
06	05	Carroll Precinct	04-003	04-003	A	2,789	2,080	2,072	2,046	15	1	9	0	1	8	7
06	05	Carroll Precinct	04-004	04-004	A	3,979	2,779	2,769	2,733	12	5	16	0	3	10	11
06	05	Carroll Precinct	05-001	05-001	A	5,081	3,634	3,601	3,397	155	7	41	0	1	33	32
06	05	Carroll Precinct	05-002	05-002	A	5,560	3,810	3,791	3,525	209	10	44	0	3	19	32
06	05	Carroll Precinct	05-003	05-003	A	3,417	2,447	2,433	2,387	26	1	14	0	5	14	11
06	05	Carroll Precinct	05-004	05-004	A	6,508	4,542	4,509	4,147	256	16	64	1	25	33	93
06	05	Carroll Precinct	05-005	05-005	A	2,852	2,053	2,043	1,972	35	4	28	0	4	10	20
06	05	Carroll Precinct	05-006	05-006	A	2,645	1,778	1,766	1,698	46	3	12	0	7	12	16
06	05	Carroll Precinct	06-001	06-001	A	2,653	1,947	1,940	1,914	14	7	3	0	2	7	8
06	05	Carroll Precinct	06-002	06-002	A	4,134	2,979	2,966	2,932	15	7	3	1	8	13	15
06	05	Carroll Precinct	06-003	06-003	A	2,421	1,784	1,778	1,726	43	2	3	2	2	6	12
06	05	Carroll Precinct	06-004	06-004	A	2,740	2,013	2,005	1,972	10	5	14	1	3	8	6
06	05	Carroll Precinct	07-001	07-001	A	2,631	2,077	2,066	1,957	77	13	12	0	7	11	24
06	05	Carroll Precinct	07-002	07-002	A	4,704	3,419	3,399	3,227	112	14	26	3	17	20	47
06	05	Carroll Precinct	07-003	07-003	A	4,515	3,460	3,427	3,089	248	9	55	0	26	33	76
06	05	Carroll Precinct	07-004	07-004	A	2,846	2,175	2,166	2,091	50	6	15	0	4	9	16
06	05	Carroll Precinct	07-005	07-005	A	5,158	4,113	4,090	3,854	172	7	38	2	17	23	60
06	05	Carroll Precinct	07-006	07-006	A	3,109	2,449	2,437	2,386	35	2	10	0	4	12	12
06	05	Carroll Precinct	07-007	07-007	A	4,295	3,068	3,050	2,952	40	4	43	0	11	18	30
06	05	Carroll Precinct	07-008	07-008	A	2,344	1,694	1,689	1,598	63	3	17	1	7	5	3
06	05	Carroll Precinct	07-009	07-009	A	3,653	2,452	2,434	2,295	83	4	40	1	11	18	40
06	05	Carroll Precinct	08-001	08-001	A	2,604	1,913	1,903	1,877	13	2	11	0	0	10	5
06	05	Carroll Precinct	08-002	08-002	A	3,974	2,849	2,833	2,803	16	1	9	0	4	16	24
06	05	Carroll Precinct	08-003	08-003	A	2,879	2,044	2,039	2,009	14	1	14	0	1	5	14
06	05	Carroll Precinct	08-004	08-004	A	3,654	2,452	2,439	2,401	18	3	8	3	6	13	20
06	04B	Carroll Precinct	09-001	09-001	A	4,370	3,191	3,177	3,068	84	9	16	0	0	14	16
06	04B	Carroll Precinct	09-002	09-002	A	3,085	2,160	2,151	2,101	35	5	9	0	1	9	19
06	04B	Carroll Precinct	10-001	10-001	A	1,442	1,039	1,038	1,017	18	1	1	0	1	1	9
06	04B	Carroll Precinct	11-001	11-001	A	2,405	1,688	1,678	1,615	47	7	5	0	4	10	10
06	04B	Carroll Precinct	11-002	11-002	A	1,254	937	935	909	22	1	2	0	1	2	4
06	04B	Carroll Precinct	12-001	12-001	A	1,516	1,098	1,092	1,005	80	6	1	0	0	6	5
06	04B	Carroll Precinct	13-001	13-001	A	3,805	2,683	2,654	2,554	60	9	22	1	8	29	37
06	04B	Carroll Precinct	13-002	13-002	A	3,259	2,274	2,268	2,171	70	7	15	0	5	6	20
06	05	Carroll Precinct	14-001	14-001	A	3,504	2,531	2,518	2,454	42	4	13	0	5	13	24
06	05	Carroll Precinct	14-002	14-002	A	4,865	3,552	3,540	3,429	70	8	21	0	12	12	37
06	05	Carroll Precinct	14-003	14-003	A	3,246	2,378	2,374	2,324	28	2	19	0	1	4	23
01	36	Cecil Precinct	01-001	01-001	A	3,933	3,024	3,009	2,802	185	2	8	0	12	15	30
01	36	Cecil Precinct	02-001	02-001	A	2,730	2,064	2,048	1,965	55	3	7	0	18	16	28



CNG91	LEG92	PRECINCT NAME	CORRECTED COUNTY/ VOTING DISTRICT ('VTD)		VTD TYPE	TOTAL PERSONS	TOTAL PERSONS 18+	PERSON OF ONE RACE 18+	WHITE ALONE 18+	BLACK OR AFRICAN AMERICAN ALONE 18+	AMERICAN INDIAN & ALASKA NATIVE ALONE 18+	ASIAN ALONE 18+	NATIVE HAWAIIAN & OTHER PACIFIC ISLANDER 18+	SOME OTHER RACE 18+	TWO OR MORE RACE 18+	HISPANIC OR LATINO (OF ANY RACE) 18+
01	36	Cecil Precinct	02-002	02-002	A	2,621	1,917	1,904	1,831	44	5	12	2	10	13	13
01	36	Cecil Precinct	03-001	03-001	A	13,207	9,617	9,511	8,536	749	23	148	3	52	106	182
01	36	Cecil Precinct	03-002	03-002	A	9,316	6,608	6,539	6,222	202	28	42	1	44	69	114
01	35B	Cecil Precinct	04-001	04-001	A	6,165	4,509	4,484	4,373	63	9	26	1	12	25	42
01	36	Cecil Precinct	04-002	04-002	A	1,917	1,224	1,209	903	242	7	17	0	40	15	66
01	36	Cecil Precinct	05-001	05-001	A	14,208	10,175	10,104	9,783	177	33	79	3	29	71	108
01	35B	Cecil Precinct	05-002	05-002	A	4,480	3,279	3,238	3,141	53	10	16	1	17	41	28
01	35B	Cecil Precinct	06-001	06-001	A	9,102	6,516	6,491	6,394	47	24	21	1	4	25	30
01	35B	Cecil Precinct	07-001	07-001	A	4,050	2,866	2,846	2,635	179	14	14	0	4	20	24
01	35B	Cecil Precinct	07-002	07-002	A	6,275	4,684	4,646	4,307	265	17	37	1	19	38	66
01	35B	Cecil Precinct	08-001	08-001	A	3,667	2,604	2,593	2,547	28	12	3	0	3	11	9
01	35B	Cecil Precinct	09-001	09-001	A	4,280	3,075	3,063	3,008	19	7	9	8	12	12	23
05	28	Charles Precinct	01-001	01-001	A	6,405	4,761	4,739	3,580	1,053	20	71	1	14	22	61
05	28	Charles Precinct	01-002	01-002	A	5,604	4,207	4,178	3,522	546	41	46	0	23	29	73
05	28	Charles Precinct	02-001	02-001	A	1,912	1,416	1,393	1,131	235	12	7	2	6	23	12
05	28	Charles Precinct	03-001	03-001	A	3,157	2,318	2,300	1,519	746	23	8	1	3	18	20
05	28	Charles Precinct	04-001	04-001	A	4,740	3,332	3,306	2,914	337	11	27	2	15	26	29
05	28	Charles Precinct	05-001	05-001	A	3,682	2,815	2,802	2,285	460	27	21	0	9	13	20
05	28	Charles Precinct	06-001	06-001	A	2,985	2,262	2,237	1,915	255	26	29	6	6	25	32
05	28	Charles Precinct	06-002	06-002	A	3,379	2,510	2,483	1,908	539	11	17	1	7	27	27
05	28	Charles Precinct	06-003	06-003	A	5,652	3,986	3,931	2,906	857	29	115	4	20	55	73
05	28	Charles Precinct	06-004	06-004	A	5,245	3,653	3,581	2,507	861	26	140	2	45	72	130
05	28	Charles Precinct	06-005	06-005	A	3,370	2,230	2,190	1,111	1,002	8	42	0	27	40	45
05	28	Charles Precinct	06-006	06-006	A	5,341	3,833	3,781	2,704	991	18	51	2	15	52	87
05	28	Charles Precinct	06-007	06-007	A	5,256	3,534	3,446	2,134	1,190	36	59	3	24	88	82
05	28	Charles Precinct	06-008	06-008	A	5,580	3,814	3,764	2,547	1,064	21	103	3	26	50	114
05	28	Charles Precinct	06-009	06-009	A	4,116	2,827	2,782	1,834	854	17	56	3	18	45	60
05	28	Charles Precinct	06-010	06-010	A	7,839	5,143	5,052	3,588	1,147	47	176	5	89	91	202
05	28	Charles Precinct	06-011	06-011	A	3,768	2,525	2,476	1,583	743	5	118	0	27	49	92
05	28	Charles Precinct	06-012	06-012	A	5,797	3,984	3,888	2,228	1,504	31	89	0	36	96	115
05	28	Charles Precinct	06-013	06-013	A	4,194	2,831	2,784	1,974	696	16	76	2	20	47	82
05	28	Charles Precinct	07-001	07-001	A	4,818	3,450	3,420	2,382	973	14	31	6	14	30	70
05	28	Charles Precinct	07-002	07-002	A	3,422	2,293	2,255	1,377	799	38	32	1	8	38	37
05	28	Charles Precinct	07-003	07-003	A	3,619	2,723	2,689	1,547	1,018	71	39	1	13	34	36
05	28	Charles Precinct	08-001	08-001	A	4,183	3,201	3,171	2,518	591	16	31	1	14	30	28
05	28	Charles Precinct	08-002	08-002	A	2,739	2,050	2,031	1,538	436	15	36	0	6	19	29
05	28	Charles Precinct	08-003	08-003	A	2,987	2,273	2,228	1,754	397	12	60	0	5	45	45
05	28	Charles Precinct	08-004	08-004	A	2,726	2,057	2,032	1,681	296	13	34	2	6	25	25

CNG91	LEG92	PRECINCT NAME	CORRECTED COUNTY/ VOTING DISTRICT ('VTD)		VTD TYPE	TOTAL PERSONS	TOTAL PERSONS 18+	PERSON OF ONE RACE 18+	WHITE ALONE 18+	BLACK OR AFRICAN AMERICAN ALONE 18+	AMERICAN INDIAN & ALASKA NATIVE ALONE 18+	ASIAN ALONE 18+	NATIVE HAWAIIAN & OTHER PACIFIC ISLANDER 18+	SOME OTHER RACE 18+	TWO OR MORE RACE 18+	HISPANIC OR LATINO (OF ANY RACE) 18+
05	28	Charles Precinct	09-001	09-001	A	4,784	3,418	3,372	2,622	650	35	51	2	12	46	40
05	28	Charles Precinct	10-001	10-001	A	3,246	2,449	2,413	1,508	831	41	16	2	15	36	25
01	37B	Dorchester Precinct	01-001	01-001	A	1,881	1,436	1,425	1,300	115	0	7	0	3	11	9
01	37B	Dorchester Precinct	02-001	02-001	A	1,553	1,212	1,211	1,165	32	1	10	0	3	1	12
01	37A	Dorchester Precinct	02-002	02-002	A	680	501	500	289	208	1	1	0	1	1	6
01	37A	Dorchester Precinct	03-001	03-001	A	383	300	298	259	34	1	4	0	0	2	1
01	37A	Dorchester Precinct	03-002	03-002	A	450	348	347	116	230	0	1	0	0	1	5
01	37B	Dorchester Precinct	03-003	03-003	A	75	52	51	46	4	0	1	0	0	1	0
01	37B	Dorchester Precinct	04-001	04-001	A	270	215	215	184	28	3	0	0	0	0	0
01	37B	Dorchester Precinct	05-001	05-001	A	402	325	325	294	22	4	1	0	4	0	4
01	37B	Dorchester Precinct	06-001	06-001	A	587	485	485	477	3	0	2	0	3	0	14
01	37B	Dorchester Precinct	07-001	07-001	A	2,485	1,933	1,921	1,542	325	3	17	0	34	12	41
01	37A	Dorchester Precinct	07-002	07-002	P	4,777	3,358	3,347	562	2,761	7	10	0	7	11	24
01	37B	Dorchester Precinct	07-003	07-003	P	641	528	524	477	36	2	8	0	1	4	5
01	37A	Dorchester Precinct	07-004	07-004	A	525	447	441	245	179	1	9	0	7	6	18
01	37B	Dorchester Precinct	07-005	07-005	A	422	346	342	235	104	1	2	0	0	4	8
01	37B	Dorchester Precinct	07-006	07-006	A	3,581	2,931	2,925	2,633	262	3	23	1	3	6	17
01	37B	Dorchester Precinct	07-007	07-007	A	651	464	461	274	182	0	4	0	1	3	9
01	37A	Dorchester Precinct	07-008	07-008	A	114	84	83	81	2	0	0	0	0	1	0
01	37A	Dorchester Precinct	07-009	07-009	A	65	40	40	16	24	0	0	0	0	0	0
01	37B	Dorchester Precinct	07-010	07-010	A	0	0	0	0	0	0	0	0	0	0	0
01	37B	Dorchester Precinct	08-001	08-001	A	934	793	790	768	15	3	4	0	0	3	3
01	37B	Dorchester Precinct	09-001	09-001	A	615	490	489	436	49	3	1	0	0	1	2
01	37B	Dorchester Precinct	10-001	10-001	A	479	401	400	388	11	0	1	0	0	1	0
01	37B	Dorchester Precinct	11-001	11-001	A	57	44	44	44	0	0	0	0	0	0	0
01	37A	Dorchester Precinct	11-002	11-002	A	28	21	21	14	7	0	0	0	0	0	0
01	37B	Dorchester Precinct	12-001	12-001	A	527	388	383	276	106	0	1	0	0	5	3
01	37A	Dorchester Precinct	12-002	12-002	A	653	475	471	174	295	0	0	0	2	4	8
01	37B	Dorchester Precinct	13-001	13-001	A	161	124	122	112	8	2	0	0	0	2	0
01	37A	Dorchester Precinct	13-002	13-002	A	303	254	253	154	98	0	1	0	0	1	0
01	37B	Dorchester Precinct	14-001	14-001	A	2,068	1,630	1,620	1,534	70	3	7	0	6	10	17
01	37B	Dorchester Precinct	14-002	14-002	A	516	405	403	357	39	2	5	0	0	2	1
01	37A	Dorchester Precinct	14-003	14-003	A	114	91	91	53	38	0	0	0	0	0	1
01	37A	Dorchester Precinct	15-001	15-001	A	1,683	1,226	1,212	976	220	3	12	0	1	14	28
01	37B	Dorchester Precinct	15-002	15-002	P	691	495	494	457	30	0	7	0	0	1	2
01	37A	Dorchester Precinct	15-003	15-003	P	1,235	864	834	292	528	0	10	0	4	30	12
01	37B	Dorchester Precinct	15-004	15-004	A	197	138	138	124	14	0	0	0	0	0	1
01	37B	Dorchester Precinct	16-001	16-001	A	557	429	429	409	18	2	0	0	0	0	4

CNG91	LEG92	PRECINCT NAME		CORRECTED		PERSON	WHITE	BLACK OR	AMERICAN		ASIAN	NATIVE		SOME	TWO	HISPANIC	
				COUNTY/ VOTING	DISTRICT				TOTAL	TOTAL		INDIAN &	ALASKA				HAWAIIAN
				VTD		PERSON	ALONE	AFRICAN	NATIVE	ALONE	ALONE	ISLANDER	RACE	RACE	RACE	RACE	RACE
				(VTD)		OF ONE	18+	AMERICAN	ALONE	18+	18+	18+	18+	18+	18+	18+	18+
01	37A	Dorchester Precinct	17-001	17-001	A	228	173	172	135	36	1	0	0	0	1	0	
01	37B	Dorchester Precinct	18-001	18-001	A	86	77	77	70	0	6	1	0	0	0	0	
06	04A	Frederick Precinct	01-001	01-001	A	6,249	4,361	4,316	3,992	231	10	56	0	27	45	74	
06	03	Frederick Precinct	02-001	02-001	A	4,004	3,095	3,056	2,077	864	4	62	1	48	39	102	
06	03	Frederick Precinct	02-002	02-002	A	1,706	1,424	1,410	1,140	248	5	10	0	7	14	16	
06	03	Frederick Precinct	02-003	02-003	A	4,172	3,311	3,272	2,853	373	11	23	0	12	39	57	
06	03	Frederick Precinct	02-004	02-004	A	5,095	3,506	3,437	2,575	586	6	136	3	131	69	219	
06	03	Frederick Precinct	02-005	02-005	A	1,753	1,511	1,502	1,432	47	3	17	0	3	9	12	
06	03	Frederick Precinct	02-006	02-006	A	6,750	4,974	4,936	3,945	772	14	169	3	33	38	111	
06	03	Frederick Precinct	02-007	02-007	A	5,412	4,042	4,005	3,557	361	2	65	2	18	37	75	
06	03	Frederick Precinct	02-008	02-008	A	7,076	5,261	5,171	3,891	707	21	245	6	301	90	475	
06	03	Frederick Precinct	02-009	02-009	A	4,497	3,468	3,398	2,757	514	12	62	4	49	70	125	
06	03	Frederick Precinct	02-010	02-010	A	7,474	5,346	5,290	4,614	452	11	170	1	42	56	121	
06	03	Frederick Precinct	02-011	02-011	A	4,732	3,843	3,785	3,033	478	14	164	6	90	58	181	
06	03	Frederick Precinct	02-012	02-012	A	2,241	1,486	1,462	1,238	134	6	65	1	18	24	69	
06	03	Frederick Precinct	02-013	02-013	A	3,895	3,002	2,951	2,262	420	18	141	2	108	51	172	
06	03	Frederick Precinct	02-014	02-014	A	2,313	1,600	1,579	1,361	127	6	60	2	23	21	56	
06	03	Frederick Precinct	03-001	03-001	A	4,779	3,432	3,413	3,349	38	2	16	1	7	19	37	
06	03	Frederick Precinct	03-002	03-002	A	3,389	2,384	2,376	2,350	5	3	10	1	7	8	15	
06	04A	Frederick Precinct	04-001	04-001	A	1,258	979	970	962	1	0	5	2	0	9	4	
06	04B	Frederick Precinct	05-001	05-001	A	6,185	5,050	5,020	4,788	149	5	39	2	37	30	75	
06	03	Frederick Precinct	06-001	06-001	A	1,961	1,454	1,447	1,425	5	2	8	0	7	7	10	
06	04A	Frederick Precinct	07-001	07-001	A	2,655	1,967	1,946	1,786	138	1	16	0	5	21	6	
06	04A	Frederick Precinct	07-002	07-002	A	3,636	2,462	2,446	2,305	99	3	34	0	5	16	19	
06	04A	Frederick Precinct	08-001	08-001	A	2,402	1,746	1,739	1,709	17	1	10	0	2	7	15	
06	04A	Frederick Precinct	09-001	09-001	A	6,693	4,337	4,314	4,124	115	7	49	3	16	23	82	
06	04A	Frederick Precinct	09-002	09-002	A	4,425	3,116	3,078	2,974	42	17	29	1	15	38	63	
06	04A	Frederick Precinct	09-003	09-003	A	6,273	4,249	4,214	3,911	197	10	78	3	15	35	67	
06	04A	Frederick Precinct	09-004	09-004	A	3,908	2,724	2,709	2,652	23	5	19	4	6	15	38	
06	04A	Frederick Precinct	09-005	09-005	A	1,569	1,091	1,088	1,044	23	0	12	0	9	3	8	
06	03	Frederick Precinct	10-001	10-001	A	2,377	1,678	1,670	1,624	38	0	7	0	1	8	21	
06	04A	Frederick Precinct	11-001	11-001	A	2,942	2,109	2,095	2,065	10	6	8	0	6	14	30	
06	04A	Frederick Precinct	12-001	12-001	A	2,288	1,658	1,649	1,555	80	5	7	0	2	9	11	
06	04A	Frederick Precinct	13-001	13-001	P	4,631	3,207	3,184	3,046	85	8	26	1	18	23	59	
06	03	Frederick Precinct	13-002	13-002	P	416	337	332	330	2	0	0	0	0	5	4	
06	04A	Frederick Precinct	14-001	14-001	A	4,849	3,420	3,400	3,302	65	7	21	0	5	20	32	
06	04A	Frederick Precinct	15-001	15-001	A	3,673	2,679	2,666	2,630	12	9	12	0	3	13	13	
06	04A	Frederick Precinct	15-002	15-002	A	4,581	3,360	3,351	3,308	12	6	10	0	15	9	28	

CNG91	LEG92	PRECINCT NAME		CORRECTED COUNTY/ VOTING DISTRICT ('VTD)	VTD TYPE	TOTAL PERSONS	TOTAL PERSONS 18+	PERSON OF ONE RACE 18+	WHITE ALONE 18+	BLACK OR AFRICAN AMERICAN ALONE 18+	AMERICAN INDIAN & ALASKA NATIVE ALONE 18+	ASIAN ALONE 18+	NATIVE HAWAIIAN & OTHER PACIFIC ISLANDER 18+	SOME OTHER RACE 18+	TWO OR MORE RACE 18+	HISPANIC OR LATINO (OF ANY RACE) 18+
06	03	Frederick Precinct	16-001	16-001	A	3,858	2,705	2,694	2,651	13	6	7	0	17	11	27
06	04B	Frederick Precinct	17-001	17-001	A	2,064	1,526	1,521	1,498	18	0	5	0	0	5	5
06	04A	Frederick Precinct	18-001	18-001	A	6,766	4,409	4,363	4,189	118	9	34	0	13	46	51
06	04A	Frederick Precinct	18-002	18-002	A	2,116	1,481	1,473	1,443	16	4	7	0	3	8	21
06	04B	Frederick Precinct	19-001	19-001	A	1,659	1,154	1,150	1,107	32	2	8	0	1	4	11
06	04A	Frederick Precinct	20-001	20-001	A	3,124	2,421	2,403	2,377	14	0	7	0	5	18	9
06	03	Frederick Precinct	21-001	21-001	A	3,637	2,763	2,756	2,666	17	7	58	0	8	7	29
06	03	Frederick Precinct	21-002	21-002	A	4,359	3,039	3,016	2,836	63	7	100	0	10	23	47
06	03	Frederick Precinct	22-001	22-001	A	1,593	1,187	1,179	1,133	34	0	9	0	3	8	4
06	03	Frederick Precinct	23-001	23-001	A	4,936	3,467	3,435	3,132	186	7	77	0	33	32	99
06	03	Frederick Precinct	24-001	24-001	A	2,777	2,155	2,141	2,089	26	1	17	0	8	14	23
06	03	Frederick Precinct	24-002	24-002	A	2,522	1,780	1,764	1,602	78	4	69	0	11	16	30
06	04A	Frederick Precinct	25-001	25-001	A	4,867	3,550	3,514	3,299	178	11	16	2	8	36	29
06	04A	Frederick Precinct	26-001	26-001	A	3,996	2,825	2,807	2,709	64	3	19	1	11	18	30
06	04A	Frederick Precinct	26-002	26-002	A	4,744	3,259	3,229	3,032	138	2	41	2	14	30	43
06	01A	Garrett Precinct	01-001	01-001	A	1,807	1,412	1,407	1,397	8	1	1	0	0	5	4
06	01A	Garrett Precinct	02-001	02-001	A	1,970	1,484	1,480	1,472	2	4	1	1	0	4	14
06	01A	Garrett Precinct	03-001	03-001	A	2,594	1,955	1,952	1,942	3	1	6	0	0	3	5
06	01A	Garrett Precinct	03-002	03-002	A	770	573	568	564	1	0	1	0	2	5	2
06	01A	Garrett Precinct	04-001	04-001	A	896	669	669	661	7	1	0	0	0	0	3
06	01A	Garrett Precinct	05-001	05-001	A	1,772	1,316	1,309	1,307	0	2	0	0	0	7	7
06	01A	Garrett Precinct	06-001	06-001	A	1,953	1,546	1,531	1,504	20	1	4	1	1	15	6
06	01A	Garrett Precinct	07-001	07-001	A	2,542	2,013	2,012	1,987	16	0	6	1	2	1	14
06	01A	Garrett Precinct	08-001	08-001	A	798	591	590	590	0	0	0	0	0	1	1
06	01A	Garrett Precinct	08-002	08-002	A	929	656	655	654	0	1	0	0	0	1	0
06	01A	Garrett Precinct	09-001	09-001	A	1,325	978	977	973	1	0	1	0	2	1	2
06	01A	Garrett Precinct	10-001	10-001	A	1,876	1,401	1,395	1,393	1	0	1	0	0	6	7
06	01A	Garrett Precinct	11-001	11-001	A	204	141	140	139	0	0	1	0	0	1	1
06	01A	Garrett Precinct	12-001	12-001	A	968	676	676	674	0	2	0	0	0	0	0
06	01A	Garrett Precinct	13-001	13-001	A	743	550	548	547	1	0	0	0	0	2	1
06	01A	Garrett Precinct	14-001	14-001	A	3,037	2,312	2,305	2,287	1	4	11	0	2	7	8
06	01A	Garrett Precinct	14-002	14-002	A	1,402	1,031	1,028	1,020	3	0	3	0	2	3	2
06	01A	Garrett Precinct	15-001	15-001	A	559	398	398	396	0	0	0	0	2	0	2
06	01A	Garrett Precinct	16-001	16-001	A	3,701	2,660	2,651	2,633	13	2	2	1	0	9	11
02	34	Harford Precinct	01-001	01-001	A	3,674	2,291	2,236	1,450	710	4	30	0	42	55	95
02	06	Harford Precinct	01-002	01-002	A	1,704	1,362	1,349	1,268	66	1	7	0	7	13	16
02	34	Harford Precinct	01-003	01-003	A	3,442	2,175	2,146	1,559	485	11	46	2	43	29	98
02	34	Harford Precinct	01-004	01-004	A	5,593	4,159	4,118	3,483	498	6	71	2	58	41	103

CNG91	LEG92	PRECINCT NAME	CORRECTED COUNTY/ VOTING DISTRICT	VTD TYPE	TOTAL PERSONS	TOTAL PERSONS 18+	PERSON OF ONE RACE 18+	WHITE ALONE 18+	BLACK OR AFRICAN AMERICAN ALONE 18+	AMERICAN INDIAN & ALASKA NATIVE ALONE 18+	ASIAN ALONE 18+	NATIVE HAWAIIAN & OTHER PACIFIC ISLANDER 18+	SOME OTHER RACE 18+	TWO OR MORE RACE 18+	HISPANIC OR LATINO (OF ANY RACE) 18+	
02	34	Harford Precinct	01-005	01-005	A	6,214	4,423	4,357	3,512	716	22	67	11	29	66	113
02	34	Harford Precinct	01-006	01-006	A	7,131	4,799	4,728	3,060	1,446	16	128	3	75	71	149
02	35A	Harford Precinct	01-007	01-007	A	2,511	2,015	1,991	1,919	48	7	13	1	3	24	11
02	34	Harford Precinct	01-008	01-008	A	4,295	3,091	3,061	2,847	119	4	79	0	12	30	48
02	34	Harford Precinct	01-009	01-009	A	5,724	4,055	4,001	3,676	227	4	76	1	17	54	79
02	34	Harford Precinct	01-010	01-010	A	6,118	4,437	4,408	3,892	435	10	50	1	20	29	55
02	34	Harford Precinct	01-011	01-011	A	4,213	2,832	2,804	2,633	109	2	50	0	10	28	39
02	34	Harford Precinct	01-012	01-012	A	4,420	2,975	2,942	2,660	188	6	76	1	11	33	28
02	34	Harford Precinct	01-013	01-013	A	4,358	3,266	3,219	2,693	313	7	130	3	73	47	136
02	34	Harford Precinct	01-014	01-014	A	4,581	3,108	3,088	2,913	94	7	65	1	8	20	38
02	34	Harford Precinct	01-016	01-016	A	6,212	4,418	4,360	3,591	616	18	82	3	50	58	129
02	35A	Harford Precinct	01-017	01-017	A	1,019	784	781	771	7	2	0	0	1	3	7
02	34	Harford Precinct	01-045	01-045	A	4,967	3,822	3,787	3,457	267	13	37	2	11	35	45
02	34	Harford Precinct	02-001	02-001	A	428	326	321	281	32	1	7	0	0	5	5
02	35A	Harford Precinct	02-002	02-002	A	4,382	3,394	3,377	3,195	138	8	31	0	5	17	18
02	34	Harford Precinct	02-003	02-003	A	2,601	1,862	1,842	1,413	395	6	18	0	10	20	44
02	34	Harford Precinct	02-004	02-004	A	780	594	587	519	46	1	15	0	6	7	8
02	34	Harford Precinct	02-010	02-010	A	4,203	3,184	3,110	2,043	923	3	77	3	61	74	132
02	34	Harford Precinct	02-011	02-011	A	4,001	2,914	2,844	2,176	544	9	93	2	20	70	58
02	34	Harford Precinct	02-015	02-015	A	5,557	4,030	3,940	2,713	1,065	15	109	2	36	90	124
02	34	Harford Precinct	02-019	02-019	A	3,116	1,867	1,830	994	639	15	68	16	98	37	188
02	35A	Harford Precinct	03-002	03-002	A	3,314	2,516	2,503	2,399	56	1	47	0	0	13	34
02	35A	Harford Precinct	03-003	03-003	A	4,064	3,010	2,996	2,960	7	3	24	0	2	14	29
02	35A	Harford Precinct	03-004	03-004	A	2,073	1,581	1,576	1,479	87	4	5	0	1	5	4
02	35A	Harford Precinct	03-005	03-005	A	4,449	3,077	3,064	2,954	89	8	11	0	2	13	20
02	06	Harford Precinct	03-006	03-006	A	3,712	2,851	2,836	2,756	39	7	29	0	5	15	27
02	35A	Harford Precinct	03-007	03-007	A	2,256	1,698	1,690	1,641	25	4	20	0	0	8	12
02	35A	Harford Precinct	03-008	03-008	A	3,738	2,814	2,805	2,704	60	1	34	2	4	9	32
02	35A	Harford Precinct	03-009	03-009	A	3,084	2,126	2,111	2,015	57	4	29	0	6	15	17
02	34	Harford Precinct	03-010	03-010	A	3,999	3,380	3,351	3,062	247	10	26	2	4	29	41
02	34	Harford Precinct	03-011	03-011	A	2,920	2,027	2,017	1,937	42	5	28	1	4	10	11
02	34	Harford Precinct	03-012	03-012	A	3,161	2,449	2,432	2,299	78	4	44	0	7	17	31
02	35A	Harford Precinct	03-013	03-013	A	3,893	2,570	2,555	2,467	47	3	31	2	5	15	29
02	35A	Harford Precinct	03-014	03-014	A	2,732	2,013	2,007	1,932	39	1	30	0	5	6	15
02	35A	Harford Precinct	03-015	03-015	A	4,125	2,938	2,926	2,843	45	5	24	1	8	12	25
02	34	Harford Precinct	03-016	03-016	A	2,083	1,609	1,588	1,513	35	2	34	0	4	21	16
02	34	Harford Precinct	03-017	03-017	A	3,368	2,446	2,441	2,337	48	3	46	3	4	5	12
02	34	Harford Precinct	03-018	03-018	A	4,046	2,774	2,753	2,573	87	3	80	0	10	21	54

CNG91	LEG92	PRECINCT NAME		CORRECTED COUNTY/ VOTING DISTRICT ('VTD)		TOTAL PERSONS	TOTAL PERSONS 18+	PERSON OF ONE RACE 18+	WHITE ALONE 18+	BLACK OR AFRICAN AMERICAN ALONE 18+	AMERICAN INDIAN & ALASKA NATIVE ALONE 18+	ASIAN ALONE 18+	NATIVE HAWAIIAN & OTHER PACIFIC 18+	SOME OTHER RACE 18+	TWO OR MORE RACE 18+	HISPANIC OR LATINO (OF ANY RACE) 18+
					VTD TYPE											
02	35A	Harford Precinct	03-019	03-019	A	5,254	3,413	3,401	3,204	100	3	84	0	10	12	42
02	35A	Harford Precinct	03-020	03-020	A	5,168	3,714	3,685	3,521	135	6	15	0	8	29	45
02	34	Harford Precinct	03-021	03-021	A	5,088	3,493	3,475	3,284	96	6	64	2	23	18	51
02	35A	Harford Precinct	04-001	04-001	A	2,127	1,539	1,532	1,510	18	0	3	0	1	7	5
02	35A	Harford Precinct	04-002	04-002	A	3,496	2,547	2,535	2,483	17	1	28	1	5	12	16
02	35A	Harford Precinct	04-003	04-003	A	3,336	2,404	2,391	2,371	8	7	4	0	1	13	11
02	35A	Harford Precinct	04-004	04-004	A	4,832	3,511	3,498	3,362	107	12	13	0	4	13	21
02	35A	Harford Precinct	04-005	04-005	A	3,717	2,690	2,677	2,621	15	11	28	0	2	13	14
02	35A	Harford Precinct	04-006	04-006	A	2,718	1,982	1,979	1,924	44	1	5	0	5	3	12
02	35A	Harford Precinct	05-001	05-001	A	5,703	4,297	4,259	4,005	220	13	11	0	10	38	33
02	35A	Harford Precinct	05-002	05-002	A	6,145	4,515	4,488	4,403	47	12	16	0	10	27	17
02	34	Harford Precinct	06-001	06-001	A	3,387	2,665	2,622	2,078	485	5	29	2	23	43	59
02	34	Harford Precinct	06-002	06-002	A	4,468	3,107	3,066	2,590	398	8	51	6	13	41	49
02	34	Harford Precinct	06-003	06-003	A	3,476	2,567	2,541	2,084	395	10	28	3	21	26	37
02	34	Harford Precinct	06-004	06-004	A	1,414	1,119	1,100	966	96	8	20	2	8	19	14
03	12A	Howard Precinct	01-001	01-001	A	2,849	1,902	1,893	1,745	69	5	59	0	15	9	24
03	12A	Howard Precinct	01-002	01-002	A	3,496	2,508	2,474	2,159	164	4	124	1	22	34	43
03	12A	Howard Precinct	01-003	01-003	A	3,549	2,551	2,508	2,058	241	4	194	1	10	43	64
03	12B	Howard Precinct	01-004	01-004	A	3,586	2,278	2,262	1,934	131	9	174	0	14	16	31
06	12B	Howard Precinct	01-005	01-005	A	3,762	2,670	2,641	2,170	260	6	189	0	16	29	64
03	13A	Howard Precinct	01-006	01-006	A	4,927	3,573	3,510	2,815	419	14	233	0	29	63	83
03	12B	Howard Precinct	01-007	01-007	A	9	7	7	7	0	0	0	0	0	0	0
03	12A	Howard Precinct	01-008	01-008	A	4,593	3,299	3,242	2,724	317	13	160	1	27	57	69
03	12A	Howard Precinct	01-009	01-009	A	5,071	3,830	3,786	2,407	1,053	3	286	1	36	44	81
06	14B	Howard Precinct	02-001	02-001	A	2,695	1,922	1,889	1,422	237	7	201	0	22	33	54
06	14B	Howard Precinct	02-002	02-002	A	3,312	2,299	2,282	1,895	131	4	246	1	5	17	39
06	12B	Howard Precinct	02-003	02-003	A	3,549	2,353	2,324	1,904	163	5	240	1	11	29	25
06	12B	Howard Precinct	02-004	02-004	A	3,293	2,508	2,466	1,949	323	2	182	0	10	42	75
06	14B	Howard Precinct	02-005	02-005	A	2,136	1,460	1,449	1,186	34	4	222	0	3	11	5
06	14B	Howard Precinct	02-006	02-006	A	2,316	1,841	1,815	1,524	82	2	197	0	10	26	38
06	14B	Howard Precinct	02-007	02-007	A	3,632	2,502	2,481	2,204	89	5	177	0	6	21	29
06	14B	Howard Precinct	02-008	02-008	A	4,954	3,758	3,703	2,650	414	4	594	0	41	55	102
06	14B	Howard Precinct	02-009	02-009	A	3,775	3,010	2,922	1,857	411	5	611	1	37	88	146
06	14B	Howard Precinct	02-010	02-010	A	1,629	1,170	1,161	1,006	27	1	122	0	5	9	15
06	14B	Howard Precinct	02-011	02-011	A	2,908	1,942	1,930	1,542	160	4	222	0	2	12	24
06	14B	Howard Precinct	02-012	02-012	A	2,704	2,007	1,981	1,658	65	0	251	0	7	26	30
06	14B	Howard Precinct	02-013	02-013	A	1,829	1,273	1,266	1,064	47	3	149	0	3	7	15
06	14B	Howard Precinct	02-014	02-014	A	1,891	1,277	1,262	1,046	59	1	154	0	2	15	22

CNG91	LEG92	PRECINCT NAME	CORRECTED COUNTY/ VOTING DISTRICT	VTD TYPE	TOTAL PERSONS	TOTAL PERSONS 18+	PERSON OF ONE RACE 18+	WHITE ALONE 18+	BLACK OR AFRICAN AMERICAN ALONE 18+	AMERICAN INDIAN & ALASKA NATIVE ALONE 18+	ASIAN ALONE 18+	NATIVE HAWAIIAN & OTHER PACIFIC ISLANDER 18+	SOME OTHER RACE 18+	TWO OR MORE RACE 18+	HISPANIC OR LATINO (OF ANY RACE) 18+	
06	14B	Howard Precinct	02-015	02-015	A	2,099	1,509	1,501	1,241	50	3	200	2	5	8	15
06	14B	Howard Precinct	02-016	02-016	A	2,569	1,752	1,737	1,606	70	1	53	0	7	15	18
06	14B	Howard Precinct	02-017	02-017	A	2,960	1,979	1,954	1,434	71	0	449	0	0	25	32
06	14B	Howard Precinct	02-018	02-018	A	2,746	2,004	2,001	1,755	87	0	155	1	3	3	25
06	14B	Howard Precinct	02-019	02-019	A	1,981	1,324	1,314	1,109	74	0	130	0	1	10	17
06	14B	Howard Precinct	03-001	03-001	A	3,554	2,419	2,403	2,197	142	1	52	0	11	16	35
06	14B	Howard Precinct	03-002	03-002	A	4,591	3,355	3,328	3,059	105	2	149	3	10	27	24
06	14B	Howard Precinct	03-003	03-003	A	2,500	1,825	1,810	1,579	92	4	128	0	7	15	24
06	14B	Howard Precinct	04-001	04-001	A	3,821	2,625	2,614	2,485	96	8	15	0	10	11	35
06	14B	Howard Precinct	04-002	04-002	A	3,301	2,259	2,249	2,154	54	6	29	2	4	10	15
06	14B	Howard Precinct	04-003	04-003	A	4,551	3,168	3,141	2,887	199	8	35	0	12	27	55
06	14B	Howard Precinct	05-001	05-001	A	3,110	2,103	2,086	1,782	99	6	194	0	5	17	45
03	12B	Howard Precinct	05-002	05-002	A	1,077	805	795	648	120	1	19	0	7	10	7
03	12B	Howard Precinct	05-003	05-003	A	2,867	2,321	2,274	1,503	520	4	86	0	161	47	264
03	12B	Howard Precinct	05-004	05-004	A	2,644	2,028	1,966	1,249	549	7	142	0	19	62	70
06	13A	Howard Precinct	05-005	05-005	A	2,458	1,749	1,727	1,395	126	5	194	1	6	22	33
06	13A	Howard Precinct	05-006	05-006	A	1,940	1,362	1,349	1,193	45	3	97	0	11	13	25
06	12B	Howard Precinct	05-007	05-007	A	3,146	2,469	2,437	1,674	565	0	179	0	19	32	60
03	12B	Howard Precinct	05-008	05-008	A	2,460	2,022	1,985	1,411	476	6	71	1	20	37	63
03	12B	Howard Precinct	05-009	05-009	A	4,575	3,291	3,158	1,712	1,068	13	284	3	78	133	232
06	14B	Howard Precinct	05-010	05-010	A	2,070	1,243	1,238	975	64	3	194	0	2	5	15
06	14B	Howard Precinct	05-011	05-011	A	2,714	1,921	1,901	1,763	49	1	85	1	2	20	20
03	12B	Howard Precinct	05-012	05-012	A	2,411	1,743	1,710	1,219	342	6	121	1	21	33	37
06	12B	Howard Precinct	05-013	05-013	A	1,495	1,024	1,018	805	154	2	53	0	4	6	31
03	12B	Howard Precinct	05-014	05-014	A	1,191	944	927	756	126	1	40	0	4	17	15
03	12B	Howard Precinct	05-015	05-015	A	3,197	2,449	2,420	1,783	414	2	205	1	15	29	67
03	12B	Howard Precinct	05-016	05-016	A	2,770	2,353	2,316	1,733	310	5	252	0	16	37	71
03	14B	Howard Precinct	05-017	05-017	A	2,882	2,236	2,203	1,754	308	4	123	2	12	33	39
03	14B	Howard Precinct	05-018	05-018	A	1,750	1,285	1,263	861	313	9	64	0	16	22	47
06	14B	Howard Precinct	05-019	05-019	A	2,494	1,760	1,749	1,624	73	4	42	0	6	11	23
06	13A	Howard Precinct	05-020	05-020	A	1,564	1,121	1,106	994	48	3	56	0	5	15	22
06	14B	Howard Precinct	05-021	05-021	A	3,098	2,376	2,324	1,641	437	6	215	5	20	52	60
06	14B	Howard Precinct	05-022	05-022	A	4,326	2,479	2,445	1,798	156	5	467	3	16	34	55
06	13A	Howard Precinct	06-001	06-001	A	5,604	4,023	3,936	2,932	747	21	189	0	47	87	143
06	13B	Howard Precinct	06-002	06-002	A	4,424	3,000	2,932	1,884	753	12	233	3	47	68	114
06	13A	Howard Precinct	06-003	06-003	A	1,882	1,362	1,354	1,223	78	4	43	0	6	8	26
03	13A	Howard Precinct	06-004	06-004	A	2,715	2,008	1,993	1,798	139	2	47	4	3	15	27
03	13A	Howard Precinct	06-005	06-005	A	1,159	881	869	634	185	1	34	0	15	12	40

CNG91	LEG92	PRECINCT NAME		CORRECTED		TOTAL PERSONS	TOTAL PERSONS 18+	PERSON OF ONE RACE 18+	WHITE ALONE 18+	BLACK OR AFRICAN AMERICAN ALONE 18+	AMERICAN INDIAN & ALASKA NATIVE ALONE 18+	ASIAN ALONE 18+	NATIVE HAWAIIAN & OTHER PACIFIC ISLANDER 18+	SOME OTHER RACE 18+	TWO OR MORE RACE 18+	HISPANIC OR LATINO (OF ANY RACE) 18+
				COUNTY/ VOTING DISTRICT (VTD)	VTD TYPE											
03	13A	Howard Precinct	06-006	06-006	A	1,519	1,164	1,152	855	252	4	37	0	4	12	18
06	13A	Howard Precinct	06-007	06-007	A	3,216	2,356	2,325	1,392	843	7	61	0	22	31	56
03	13A	Howard Precinct	06-008	06-008	A	2,685	2,034	1,993	1,056	636	8	170	5	118	41	254
03	13A	Howard Precinct	06-009	06-009	A	2,773	1,986	1,927	1,015	688	6	142	0	76	59	170
03	13A	Howard Precinct	06-010	06-010	A	2,293	1,661	1,645	1,172	352	4	99	2	16	16	52
03	13A	Howard Precinct	06-011	06-011	A	3,718	2,720	2,668	1,704	760	8	160	2	34	52	81
03	13A	Howard Precinct	06-012	06-012	A	1,906	1,400	1,377	1,029	250	1	84	0	13	23	36
03	13A	Howard Precinct	06-013	06-013	A	2,189	1,569	1,544	1,208	219	6	98	0	13	25	45
03	13A	Howard Precinct	06-014	06-014	A	2,172	1,576	1,551	1,052	440	4	39	2	14	25	36
06	13B	Howard Precinct	06-015	06-015	A	5,364	4,051	3,950	2,560	1,006	16	244	5	119	101	244
03	13A	Howard Precinct	06-016	06-016	A	3,602	2,594	2,550	1,579	729	9	183	1	49	44	147
03	13A	Howard Precinct	06-017	06-017	A	3,293	2,424	2,367	1,477	711	9	125	1	44	57	89
03	13A	Howard Precinct	06-018	06-018	A	2,258	1,625	1,596	1,257	204	5	121	0	9	29	31
03	13A	Howard Precinct	06-019	06-019	A	2,775	2,020	1,975	1,132	638	1	168	1	35	45	55
03	13A	Howard Precinct	06-020	06-020	A	2,901	2,135	2,089	1,584	327	3	156	0	19	46	71
03	13A	Howard Precinct	06-021	06-021	A	2,263	1,736	1,694	929	497	7	192	0	69	42	158
03	13A	Howard Precinct	06-022	06-022	A	2,632	1,940	1,909	1,391	348	7	142	0	21	31	68
03	13A	Howard Precinct	06-023	06-023	A	1,046	688	679	590	60	1	28	0	0	9	15
06	13A	Howard Precinct	06-024	06-024	A	4,333	3,019	2,970	2,366	425	5	147	3	24	49	83
06	13A	Howard Precinct	06-025	06-025	A	1,273	834	827	729	29	6	60	0	3	7	36
03	13A	Howard Precinct	06-026	06-026	A	3,379	2,564	2,523	1,982	343	4	169	0	25	41	63
06	13B	Howard Precinct	06-027	06-027	A	3,432	2,460	2,417	1,727	454	5	208	0	23	43	80
06	13A	Howard Precinct	06-028	06-028	A	3,315	2,167	2,137	1,733	120	9	273	0	2	30	47
03	13A	Howard Precinct	06-029	06-029	A	4,344	3,059	2,985	1,949	575	3	401	2	55	74	121
01	36	Kent Precinct	01-001	01-001	A	1,398	1,034	1,020	857	138	1	3	2	19	14	64
01	36	Kent Precinct	01-002	01-002	A	1,775	1,379	1,364	1,234	117	1	3	1	8	15	29
01	36	Kent Precinct	02-001	02-001	A	2,061	1,613	1,554	1,287	191	6	1	0	69	59	207
01	36	Kent Precinct	03-001	03-001	A	1,974	1,449	1,445	1,216	225	1	1	0	2	4	6
01	36	Kent Precinct	03-002	03-002	A	833	651	647	493	145	0	1	0	8	4	18
01	36	Kent Precinct	04-001	04-001	P	3,623	3,163	3,139	2,723	336	5	61	3	11	24	47
01	36	Kent Precinct	04-002	04-002	P	1,597	1,296	1,278	816	442	2	14	2	2	18	17
01	36	Kent Precinct	05-001	05-001	A	2,728	2,186	2,177	1,939	227	2	2	1	6	9	17
01	36	Kent Precinct	06-001	06-001	A	1,860	1,390	1,382	1,012	356	4	2	0	8	8	11
01	36	Kent Precinct	07-001	07-001	A	1,348	1,051	1,048	790	256	1	1	0	0	3	7
08	39	Montgomery Precinct	01-001	01-001	A	5,736	4,120	4,058	3,496	303	18	217	0	24	62	136
08	39	Montgomery Precinct	01-002	01-002	A	4,422	3,155	3,107	2,557	324	4	184	0	38	48	127
08	39	Montgomery Precinct	01-003	01-003	A	4,389	3,078	2,992	2,263	443	8	216	1	61	86	216
08	39	Montgomery Precinct	01-004	01-004	A	5,379	3,495	3,404	2,152	465	8	640	1	138	91	380



CNG91	LEG92	PRECINCT NAME			CORRECTED COUNTY/ VOTING DISTRICT ('VTD)		TOTAL PERSONS	TOTAL PERSONS 18+	PERSON OF ONE RACE 18+	WHITE ALONE 18+	BLACK OR AFRICAN AMERICAN ALONE 18+	AMERICAN INDIAN & ALASKA NATIVE ALONE 18+	ASIAN ALONE 18+	NATIVE HAWAIIAN & OTHER PACIFIC ISLANDER 18+	SOME OTHER RACE 18+	TWO OR MORE RACE 18+	HISPANIC OR LATINO (OF ANY RACE) 18+
						VTD TYPE											
08	15	Montgomery Precinct	02-001	02-001	A	8,539	6,211	6,122	4,567	585	14	876	1	79	89	318	
08	15	Montgomery Precinct	02-002	02-002	A	6,842	4,646	4,545	3,163	692	9	518	8	155	101	381	
08	15	Montgomery Precinct	02-003	02-003	A	4,512	3,259	3,178	2,240	512	8	296	4	118	81	296	
08	15	Montgomery Precinct	02-004	02-004	A	4,451	3,338	3,243	2,504	403	26	229	1	80	95	231	
08	15	Montgomery Precinct	02-005	02-005	A	4,788	3,514	3,428	2,762	381	8	212	3	62	86	187	
08	15	Montgomery Precinct	03-001	03-001	A	3,492	2,338	2,322	2,116	146	9	34	1	16	16	55	
08	15	Montgomery Precinct	03-002	03-002	A	2,948	2,004	1,988	1,860	88	6	15	0	19	16	64	
08	17	Montgomery Precinct	04-001	04-001	A	5,640	4,173	4,006	2,345	844	32	431	2	352	167	729	
08	17	Montgomery Precinct	04-002	04-002	A	3,613	2,931	2,883	2,399	152	11	296	1	24	48	106	
08	17	Montgomery Precinct	04-003	04-003	A	4,345	3,425	3,359	2,389	419	3	436	0	112	66	302	
08	17	Montgomery Precinct	04-004	04-004	A	2,610	1,982	1,945	1,817	21	1	81	2	23	37	112	
08	17	Montgomery Precinct	04-005	04-005	A	5,296	4,258	4,106	2,450	333	8	1,130	0	185	152	522	
08	17	Montgomery Precinct	04-006	04-006	P	3,550	2,674	2,593	1,967	120	11	184	0	311	81	509	
08	17	Montgomery Precinct	04-007	04-007	P	4,205	3,208	3,119	2,189	209	21	353	8	339	89	669	
08	17	Montgomery Precinct	04-008	04-008	A	4,123	3,443	3,330	2,428	278	18	443	2	161	113	473	
08	17	Montgomery Precinct	04-009	04-009	A	2,269	1,763	1,722	1,265	119	6	239	0	93	41	213	
08	16	Montgomery Precinct	04-010	04-010	A	6,080	5,273	5,182	4,509	161	10	464	1	37	91	269	
08	17	Montgomery Precinct	04-011	04-011	A	3,184	2,389	2,326	1,264	81	3	923	0	55	63	269	
08	15	Montgomery Precinct	04-012	04-012	A	4,479	3,379	3,318	2,669	102	4	524	0	19	61	213	
08	16	Montgomery Precinct	04-013	04-013	A	2,721	1,978	1,949	1,833	14	1	101	0	0	29	70	
08	17	Montgomery Precinct	04-014 *	04-014	P	2,463	1,895	1,853	1,328	195	7	292	0	31	42	124	
08	17	Montgomery Precinct	04-015	04-015	P	1,712	1,395	1,322	841	140	9	247	0	85	73	270	
08	17	Montgomery Precinct	04-016	04-016	A	3,242	2,523	2,501	2,089	79	4	311	0	18	22	106	
08	16	Montgomery Precinct	04-018	04-018	A	3,457	2,668	2,615	2,242	106	5	234	0	28	53	122	
08	19	Montgomery Precinct	04-019	04-019	A	3,552	2,500	2,449	1,635	271	4	491	1	47	51	160	
08	15	Montgomery Precinct	04-020	04-020	A	6,599	4,278	4,217	2,739	194	3	1,238	1	42	61	134	
08	17	Montgomery Precinct	04-021	04-021	A	3,600	2,621	2,583	2,108	58	3	396	0	18	38	154	
08	15	Montgomery Precinct	04-023	04-023	A	3,463	2,580	2,556	2,271	37	3	239	0	6	24	111	
08	17	Montgomery Precinct	04-024	04-024	A	1,823	1,593	1,557	1,360	33	3	138	0	23	36	94	
08	17	Montgomery Precinct	04-025	04-025	A	2,895	2,191	2,142	1,594	339	5	173	0	31	49	136	
08	18	Montgomery Precinct	04-026	04-026	P	1,780	1,383	1,342	883	78	15	257	0	109	41	330	
08	18	Montgomery Precinct	04-027	04-027	A	1,916	1,467	1,401	666	102	12	438	0	183	66	381	
08	16	Montgomery Precinct	04-028	04-028	A	2,692	2,495	2,448	2,084	91	3	240	0	30	47	93	
08	17	Montgomery Precinct	04-029 *	04-029	P	1,463	1,147	1,138	1,020	39	4	62	2	11	9	52	
08	17	Montgomery Precinct	04-030	04-030	A	1,813	1,273	1,252	1,023	42	1	168	0	18	21	54	
08	16	Montgomery Precinct	04-031	04-031	A	3,994	3,526	3,448	2,773	167	4	466	4	34	78	225	
08	16	Montgomery Precinct	04-032	04-032	A	1,847	1,318	1,307	1,148	25	1	119	2	12	11	135	
08	39	Montgomery Precinct	04-034	04-034	A	1,992	1,452	1,434	1,204	67	4	128	0	31	18	75	

CNG91	LEG92	PRECINCT NAME			CORRECTED COUNTY/ VOTING DISTRICT ('VTD)		TOTAL PERSONS	TOTAL PERSONS 18+	PERSON OF ONE RACE 18+	WHITE ALONE 18+	BLACK OR AFRICAN AMERICAN ALONE 18+	AMERICAN INDIAN & ALASKA NATIVE ALONE 18+	ASIAN ALONE 18+	NATIVE HAWAIIAN & OTHER PACIFIC ISLANDER 18+	SOME OTHER RACE 18+	TWO OR MORE RACE 18+	HISPANIC OR LATINO (OF ANY RACE) 18+
						VTD TYPE											
04	14A	Montgomery Precinct	05-001	05-001	A	4,998	3,517	3,427	1,813	843	9	674	0	88	90	178	
04	20	Montgomery Precinct	05-002	05-002	A	4,517	3,772	3,650	1,530	1,702	10	341	2	65	122	192	
04	20	Montgomery Precinct	05-003	05-003	A	2,481	1,953	1,912	1,209	434	6	199	0	64	41	155	
04	20	Montgomery Precinct	05-005	05-005	A	4,914	3,692	3,585	2,482	609	8	410	2	74	107	179	
04	20	Montgomery Precinct	05-006	05-006	A	5,402	3,997	3,886	1,973	1,036	12	760	2	103	111	271	
04	20	Montgomery Precinct	05-007	05-007	A	1,339	1,086	1,062	729	185	6	122	0	20	24	75	
04	14A	Montgomery Precinct	05-008	05-008	A	2,552	1,982	1,940	772	911	11	231	0	15	42	89	
04	20	Montgomery Precinct	05-009	05-009	A	5,173	3,901	3,845	2,143	721	5	908	0	68	56	163	
04	20	Montgomery Precinct	05-010	05-010	A	4,002	3,155	3,023	1,142	1,433	9	321	7	111	132	273	
04	20	Montgomery Precinct	05-011	05-011	A	4,856	3,594	3,517	2,050	720	1	681	0	65	77	231	
04	20	Montgomery Precinct	05-012	05-012	A	7,193	5,207	5,069	2,423	1,492	6	1,049	1	98	138	256	
04	20	Montgomery Precinct	05-013	05-013	A	9,173	6,831	6,496	1,596	3,438	23	752	10	677	335	1,208	
04	20	Montgomery Precinct	05-014	05-014	A	8,143	5,836	5,555	1,635	1,620	34	1,087	6	1,173	281	2,157	
08	14A	Montgomery Precinct	05-015	05-015	A	3,950	2,867	2,791	2,078	392	11	284	0	26	76	101	
04	19	Montgomery Precinct	05-016	05-016	A	4,180	3,096	3,024	1,737	639	5	600	2	41	72	105	
04	14A	Montgomery Precinct	05-017	05-017	A	4,853	3,575	3,482	1,829	911	6	653	0	83	93	232	
08	14A	Montgomery Precinct	05-018	05-018	A	1,506	1,154	1,131	939	129	0	58	0	5	23	20	
08	14A	Montgomery Precinct	05-019	05-019	A	3,942	2,829	2,802	1,966	326	3	489	0	18	27	84	
08	14A	Montgomery Precinct	05-020	05-020	A	6,780	4,712	4,586	2,105	1,475	8	886	1	111	126	285	
04	20	Montgomery Precinct	05-021	05-021	A	6,819	4,848	4,675	1,207	2,673	16	602	5	172	173	331	
08	15	Montgomery Precinct	06-001	06-001	A	5,017	3,507	3,462	3,050	146	8	240	0	18	45	97	
08	15	Montgomery Precinct	06-002	06-002	A	4,958	3,303	3,234	2,399	144	3	668	1	19	69	137	
08	15	Montgomery Precinct	06-003	06-003	A	3,355	2,339	2,284	1,816	126	4	312	2	24	55	86	
08	15	Montgomery Precinct	06-004	06-004	A	5,704	3,947	3,884	2,858	157	11	832	0	26	63	162	
08	15	Montgomery Precinct	06-005	06-005	A	5,206	3,468	3,404	2,443	209	9	701	0	42	64	157	
08	15	Montgomery Precinct	06-006	06-006	A	9,363	6,044	5,944	3,301	173	2	2,395	4	69	100	230	
08	15	Montgomery Precinct	06-007	06-007	A	9,058	6,474	6,313	4,228	970	13	921	5	176	161	494	
08	18	Montgomery Precinct	07-001	07-001	A	2,047	1,773	1,735	1,559	58	2	97	0	19	38	158	
08	18	Montgomery Precinct	07-002	07-002	A	2,560	1,806	1,788	1,734	11	0	33	0	10	18	33	
08	16	Montgomery Precinct	07-003	07-003	A	3,880	2,827	2,795	2,386	96	3	293	0	17	32	102	
08	16	Montgomery Precinct	07-004	07-004	A	4,751	3,904	3,831	3,285	150	6	301	0	89	73	303	
08	18	Montgomery Precinct	07-005	07-005	A	2,561	1,886	1,855	1,720	80	1	48	3	3	31	57	
08	18	Montgomery Precinct	07-006	07-006	A	2,741	1,963	1,950	1,870	18	2	46	1	13	13	68	
08	16	Montgomery Precinct	07-007	07-007	A	2,411	1,778	1,756	1,648	19	1	72	1	15	22	90	
08	16	Montgomery Precinct	07-008	07-008	A	3,663	3,336	3,256	2,697	106	8	382	0	63	80	193	
08	16	Montgomery Precinct	07-009	07-009	A	3,394	2,730	2,651	2,233	166	3	149	2	98	79	238	
08	16	Montgomery Precinct	07-010	07-010	A	4,325	3,512	3,436	2,963	85	7	333	3	45	76	170	
08	16	Montgomery Precinct	07-011	07-011	A	3,175	2,410	2,360	2,205	28	2	108	1	16	50	94	

CNG91	LEG92	PRECINCT NAME	CORRECTED COUNTY/ VOTING DISTRICT	VTD TYPE	TOTAL PERSONS	TOTAL PERSONS 18+	PERSON OF ONE RACE 18+	WHITE ALONE 18+	BLACK OR AFRICAN AMERICAN ALONE 18+	AMERICAN INDIAN & ALASKA NATIVE ALONE 18+	ASIAN ALONE 18+	NATIVE HAWAIIAN & OTHER PACIFIC ISLANDER 18+	SOME OTHER RACE 18+	TWO OR MORE RACE 18+	HISPANIC OR LATINO (OF ANY RACE) 18+	
08	16	Montgomery Precinct	07-012	07-012	A	3,630	2,589	2,569	2,375	35	7	132	1	19	20	81
08	16	Montgomery Precinct	07-013	07-013	A	4,120	3,018	2,988	2,747	55	4	161	0	21	30	167
08	16	Montgomery Precinct	07-014	07-014	A	1,169	1,049	1,024	848	48	4	102	1	21	25	82
08	16	Montgomery Precinct	07-015	07-015	A	4,254	3,104	3,069	2,665	95	7	267	0	35	35	127
08	18	Montgomery Precinct	07-016	07-016	A	2,519	1,916	1,894	1,730	96	6	53	0	9	22	70
08	16	Montgomery Precinct	07-017	07-017	A	2,513	1,913	1,893	1,628	73	6	174	0	12	20	92
08	16	Montgomery Precinct	07-018	07-018	A	3,168	2,352	2,328	2,179	41	6	98	0	4	24	96
08	16	Montgomery Precinct	07-019	07-019	A	2,768	2,101	2,072	1,896	28	5	130	1	12	29	91
08	16	Montgomery Precinct	07-020	07-020	A	3,278	2,551	2,498	2,079	101	2	284	2	30	53	184
08	18	Montgomery Precinct	07-021	07-021	A	1,538	1,072	1,058	1,011	6	1	21	0	19	14	49
08	16	Montgomery Precinct	07-022	07-022	A	2,830	2,087	2,070	1,874	53	2	128	2	11	17	70
08	16	Montgomery Precinct	07-023	07-023	A	4,074	2,998	2,942	2,387	57	6	450	5	37	56	146
08	16	Montgomery Precinct	07-024	07-024	A	3,164	2,476	2,463	2,317	24	5	102	0	15	13	122
08	16	Montgomery Precinct	07-025	07-025	A	3,059	2,415	2,382	2,000	161	4	195	1	21	33	144
08	16	Montgomery Precinct	07-026	07-026	A	5,078	4,796	4,678	4,079	199	5	358	1	36	118	336
08	16	Montgomery Precinct	07-027	07-027	A	2,303	1,714	1,703	1,623	21	2	50	1	6	11	64
08	16	Montgomery Precinct	07-028	07-028	A	2,511	1,815	1,785	1,501	49	3	224	2	6	30	102
08	16	Montgomery Precinct	07-030	07-030	A	1,261	950	939	859	20	0	53	0	7	11	37
08	16	Montgomery Precinct	07-031	07-031	A	1,339	1,308	1,284	1,165	33	0	77	0	9	24	59
08	18	Montgomery Precinct	07-032	07-032	A	2,010	1,752	1,722	1,617	55	1	39	1	9	30	42
08	19	Montgomery Precinct	08-001	08-001	A	4,732	3,262	3,215	2,666	260	7	228	1	53	47	163
08	14B	Montgomery Precinct	08-002	08-002	A	5,157	3,516	3,456	2,859	272	12	273	1	39	60	158
08	19	Montgomery Precinct	08-003	08-003	A	3,645	2,773	2,752	2,357	123	6	258	0	8	21	51
08	39	Montgomery Precinct	08-004	08-004	A	1,920	1,308	1,286	1,013	95	1	151	1	25	22	45
08	19	Montgomery Precinct	08-005	08-005	A	3,164	2,317	2,302	2,111	98	4	79	1	9	15	43
08	14A	Montgomery Precinct	08-006	08-006	A	3,069	2,263	2,232	1,844	284	4	76	0	24	31	69
08	14B	Montgomery Precinct	08-007	08-007	A	1,946	1,440	1,429	1,278	100	2	37	0	12	11	41
08	19	Montgomery Precinct	08-008	08-008	A	5,677	3,910	3,871	3,077	323	18	377	1	75	39	159
08	19	Montgomery Precinct	08-009	08-009	A	4,789	3,296	3,234	2,646	262	4	274	4	44	62	161
08	14A	Montgomery Precinct	08-010	08-010	A	3,999	2,821	2,781	2,107	346	11	246	2	69	40	176
08	14A	Montgomery Precinct	08-011	08-011	A	6,110	4,151	4,066	2,952	587	7	433	0	87	85	214
08	17	Montgomery Precinct	09-001	09-001	P	3,183	2,547	2,479	1,778	301	12	237	1	150	68	423
08	17	Montgomery Precinct	09-002 *	09-002	A	6,844	5,040	4,818	2,709	805	17	569	3	715	222	1,696
08	17	Montgomery Precinct	09-003	09-003	A	4,811	3,547	3,400	1,880	672	5	588	2	253	147	582
08	39	Montgomery Precinct	09-004	09-004	A	4,933	3,476	3,339	1,797	568	21	605	0	348	137	569
08	39	Montgomery Precinct	09-005	09-005	A	2,604	2,009	1,939	1,238	397	9	195	3	97	70	259
08	17	Montgomery Precinct	09-006	09-006	A	7,819	5,980	5,792	3,860	656	17	1,066	1	192	188	585
08	39	Montgomery Precinct	09-007	09-007	A	7,467	5,936	5,674	3,115	942	33	1,256	5	323	262	877

CNG91	LEG92	PRECINCT NAME			CORRECTED		TOTAL PERSONS	TOTAL PERSONS 18+	PERSON OF ONE RACE 18+	WHITE ALONE 18+	BLACK OR AFRICAN AMERICAN ALONE 18+	AMERICAN INDIAN & ALASKA NATIVE ALONE 18+		ASIAN ALONE 18+	NATIVE HAWAIIAN & OTHER PACIFIC ISLANDER 18+		SOME OTHER RACE 18+	TWO OR MORE RACE 18+	HISPANIC OR LATINO (OF ANY RACE) 18+
					DISTRICT (VTD)	VTD TYPE						ALONE 18+	ALONE 18+		18+	18+			
08	39	Montgomery Precinct	09-008	09-008	A	8,029	5,831	5,634	3,511	1,164	20	685	3	251	197	579			
08	39	Montgomery Precinct	09-009	09-009	A	3,164	2,378	2,290	1,402	462	9	243	0	174	88	398			
08	39	Montgomery Precinct	09-010	09-010	P	5,309	3,693	3,571	2,084	510	7	682	0	288	122	518			
08	39	Montgomery Precinct	09-011	09-011	A	3,850	2,747	2,682	2,020	333	7	227	6	89	65	217			
08	39	Montgomery Precinct	09-012	09-012	A	4,013	2,926	2,832	2,152	376	3	197	0	104	94	256			
08	17	Montgomery Precinct	09-013	09-013	A	3,472	2,531	2,462	1,898	174	7	325	2	56	69	145			
08	39	Montgomery Precinct	09-014	09-014	A	3,347	2,442	2,372	1,730	165	4	405	3	65	70	180			
08	17	Montgomery Precinct	09-015	09-015	A	3,870	3,004	2,869	1,741	506	18	442	1	161	135	346			
08	17	Montgomery Precinct	09-016	09-016	A	7,622	5,782	5,575	2,663	1,175	31	1,091	1	614	207	1,375			
08	39	Montgomery Precinct	09-017	09-017	A	1,459	1,142	1,135	1,045	27	1	55	0	7	7	19			
08	39	Montgomery Precinct	09-018	09-018	A	3,981	2,906	2,813	1,803	602	17	233	0	158	93	373			
08	39	Montgomery Precinct	09-019	09-019	A	3,154	2,288	2,235	1,524	483	8	108	1	111	53	248			
08	17	Montgomery Precinct	09-020	09-020	P	9,695	6,945	6,546	3,076	1,307	40	947	11	1,165	399	2,273			
08	39	Montgomery Precinct	09-021	09-021	P	7,445	5,148	4,964	2,845	774	18	1,076	3	248	184	578			
08	39	Montgomery Precinct	09-022	09-022	A	3,369	2,356	2,270	1,372	413	8	291	0	186	86	366			
08	39	Montgomery Precinct	09-023	09-023	A	2,316	1,605	1,535	913	232	7	274	0	109	70	226			
08	17	Montgomery Precinct	09-024	09-024	A	3,126	2,300	2,225	1,295	440	17	337	0	136	75	338			
08	39	Montgomery Precinct	09-025	09-025	A	7,972	5,349	5,188	3,182	910	20	872	2	202	161	509			
08	39	Montgomery Precinct	09-026	09-026	A	6,319	4,438	4,232	2,547	1,031	14	400	2	238	206	533			
08	17	Montgomery Precinct	09-027	09-027	A	8,782	6,454	6,323	5,043	287	20	874	5	94	131	319			
08	17	Montgomery Precinct	09-028	09-028	P	1,662	1,645	1,639	1,600	13	0	14	0	12	6	20			
08	39	Montgomery Precinct	09-029	09-029	A	3,794	2,666	2,592	1,957	319	9	207	5	95	74	220			
08	39	Montgomery Precinct	09-030	09-030	A	4,636	3,014	2,940	1,727	453	9	624	1	126	74	237			
08	15	Montgomery Precinct	10-001	10-001	A	1,819	1,354	1,325	1,078	38	3	198	0	8	29	41			
08	15	Montgomery Precinct	10-002	10-002	A	3,288	2,342	2,297	1,927	65	2	280	0	23	45	104			
08	15	Montgomery Precinct	10-003	10-003	A	1,978	1,540	1,525	1,316	32	0	176	1	0	15	68			
08	15	Montgomery Precinct	10-004	10-004	A	1,987	1,546	1,517	1,249	56	2	209	0	1	29	49			
08	15	Montgomery Precinct	10-005	10-005	A	3,194	2,375	2,343	1,880	54	2	395	0	12	32	123			
08	15	Montgomery Precinct	10-006	10-006	A	3,141	2,242	2,221	1,801	69	2	331	0	18	21	94			
08	16	Montgomery Precinct	10-007	10-007	A	3,832	2,675	2,625	2,158	92	0	358	0	17	50	84			
08	15	Montgomery Precinct	10-008	10-008	A	1,985	1,466	1,423	968	230	5	199	0	21	43	101			
08	15	Montgomery Precinct	10-009	10-009	A	3,368	2,492	2,432	1,959	90	3	362	0	18	60	113			
08	16	Montgomery Precinct	10-010	10-010	A	3,842	2,647	2,609	2,166	61	1	369	0	12	38	80			
08	15	Montgomery Precinct	10-011	10-011	A	2,753	2,368	2,266	1,733	169	5	274	0	85	102	298			
08	15	Montgomery Precinct	10-012	10-012	A	3,022	2,235	2,215	1,761	97	2	340	0	15	20	108			
08	15	Montgomery Precinct	10-013	10-013	A	2,514	1,790	1,770	1,345	54	1	366	0	4	20	49			
08	15	Montgomery Precinct	11-001	11-001	A	2,034	1,562	1,549	1,382	137	5	15	0	10	13	39			
08	39	Montgomery Precinct	12-001	12-001	A	7,226	4,883	4,805	4,356	261	9	97	4	78	78	206			

CNG91	LEG92	PRECINCT NAME			CORRECTED COUNTY/ VOTING DISTRICT ('VTD)		VTD TYPE	TOTAL PERSONS	TOTAL PERSONS	PERSON OF ONE RACE	WHITE ALONE	BLACK OR AFRICAN AMERICAN ALONE	AMERICAN INDIAN & ALASKA NATIVE ALONE	ASIAN ALONE	NATIVE HAWAIIAN & OTHER PACIFIC ISLANDER	SOME OTHER RACE	TWO OR MORE RACE	HISPANIC OR LATINO (OF ANY RACE)
					18+	18+		18+	18+	18+	18+	18+	18+	18+	18+	18+	18+	
08	39	Montgomery Precinct	12-002	12-002	A		3,097	2,246	2,234	2,152	46	8	9	0	19	12	53	
08	15	Montgomery Precinct	12-003	12-003	A		4,706	3,005	2,986	2,783	103	6	76	1	17	19	71	
08	15	Montgomery Precinct	12-004	12-004	A		3,461	2,185	2,167	2,009	61	4	79	0	14	18	68	
08	19	Montgomery Precinct	13-001	13-001	A		3,401	2,665	2,596	1,627	397	7	473	5	87	69	256	
08	19	Montgomery Precinct	13-002	13-002	A		6,600	5,020	4,822	2,415	1,359	14	797	8	229	198	566	
08	18	Montgomery Precinct	13-003	13-003	A		2,285	1,813	1,798	1,667	86	5	37	1	2	15	56	
04	20	Montgomery Precinct	13-004	13-004	A		1,812	1,296	1,268	1,044	171	3	25	0	25	28	80	
04	20	Montgomery Precinct	13-005	13-005	A		3,590	3,174	3,034	1,570	1,141	11	187	0	125	140	372	
04	20	Montgomery Precinct	13-006	13-006	P		2,202	1,678	1,642	1,309	244	4	35	1	49	36	128	
04	18	Montgomery Precinct	13-007	13-007	A		2,997	2,320	2,253	1,636	472	3	101	2	39	67	160	
04	20	Montgomery Precinct	13-008	13-008	A		5,351	4,177	3,941	2,012	1,324	19	251	2	333	236	669	
04	20	Montgomery Precinct	13-009	13-009	P		2,843	2,273	2,183	1,027	811	5	147	2	191	90	385	
04	18	Montgomery Precinct	13-010	13-010	P		5,244	4,615	4,367	1,980	1,876	15	338	3	155	248	538	
08	19	Montgomery Precinct	13-011	13-011	A		4,213	3,231	3,143	2,064	541	13	342	5	178	88	375	
04	20	Montgomery Precinct	13-012	13-012	A		1,828	1,338	1,298	1,092	102	12	70	0	22	40	70	
04	20	Montgomery Precinct	13-013	13-013	A		5,171	3,937	3,735	1,527	1,391	14	190	5	608	202	994	
04	18	Montgomery Precinct	13-014	13-014	A		2,518	1,846	1,816	1,436	267	4	86	0	23	30	81	
04	20	Montgomery Precinct	13-015	13-015	A		5,438	3,948	3,707	1,047	1,530	20	606	4	500	241	861	
04	18	Montgomery Precinct	13-016	13-016	P		5,074	3,863	3,691	1,533	1,410	10	262	3	473	172	966	
08	18	Montgomery Precinct	13-017	13-017	P		2,280	1,713	1,655	1,079	281	7	150	3	135	58	359	
04	20	Montgomery Precinct	13-018	13-018	A		4,185	3,092	2,970	1,514	611	20	247	0	578	122	918	
08	19	Montgomery Precinct	13-019	13-019	A		2,832	2,159	2,104	1,613	240	5	153	3	90	55	218	
08	19	Montgomery Precinct	13-020	13-020	A		2,493	1,780	1,757	1,526	145	1	78	1	6	23	44	
04	20	Montgomery Precinct	13-021	13-021	P		4,373	3,319	3,121	1,247	1,563	8	92	2	209	198	386	
04	20	Montgomery Precinct	13-022	13-022	P		3,892	2,987	2,831	1,396	577	15	199	0	644	156	1,107	
04	18	Montgomery Precinct	13-023	13-023	A		2,981	2,198	2,172	1,909	145	2	80	0	36	26	98	
08	18	Montgomery Precinct	13-024	13-024	A		2,838	2,199	2,140	1,566	326	9	180	0	59	59	196	
08	18	Montgomery Precinct	13-025	13-025	A		6,192	4,449	4,207	2,354	696	21	518	2	616	242	1,385	
08	18	Montgomery Precinct	13-026	13-026	A		1,727	1,193	1,182	1,136	17	0	26	0	3	11	41	
08	18	Montgomery Precinct	13-027	13-027	A		4,163	3,282	3,144	2,073	425	16	371	0	259	138	602	
08	18	Montgomery Precinct	13-028	13-028	A		3,290	2,432	2,312	1,393	289	21	258	2	349	120	720	
08	18	Montgomery Precinct	13-029	13-029	A		4,827	3,557	3,396	1,886	495	27	512	1	475	161	963	
08	18	Montgomery Precinct	13-030	13-030	A		5,405	3,882	3,675	1,872	663	8	364	3	765	207	1,473	
08	18	Montgomery Precinct	13-031	13-031	P		2,298	1,743	1,674	1,129	253	6	171	4	111	69	285	
08	18	Montgomery Precinct	13-032	13-032	A		3,758	2,881	2,724	1,237	699	10	405	1	372	157	629	
08	19	Montgomery Precinct	13-033	13-033	A		2,778	2,110	2,063	1,370	472	0	158	2	61	47	155	
08	18	Montgomery Precinct	13-034	13-034	P		2,871	2,176	2,120	1,897	76	11	74	1	61	56	158	
08	19	Montgomery Precinct	13-035	13-035	A		4,482	3,315	3,180	1,795	390	7	624	1	363	135	733	

CNG91	LEG92	PRECINCT NAME			CORRECTED COUNTY/ VOTING DISTRICT ('VTD)		TOTAL PERSONS	TOTAL PERSONS 18+	PERSON OF ONE RACE 18+	WHITE ALONE 18+	BLACK OR AFRICAN AMERICAN ALONE 18+	AMERICAN INDIAN & ALASKA NATIVE ALONE 18+		ASIAN ALONE 18+	NATIVE HAWAIIAN & OTHER PACIFIC ISLANDER 18+		SOME OTHER RACE 18+	TWO OR MORE RACE 18+	HISPANIC OR LATINO (OF ANY RACE) 18+
08	18	Montgomery Precinct	13-036	13-036	A	4,764	3,693	3,506	2,029	393	10	548	1	525	187	988			
08	19	Montgomery Precinct	13-037	13-037	A	3,560	2,740	2,640	1,732	283	14	334	3	274	100	632			
08	16	Montgomery Precinct	13-038	13-038	A	1,955	1,476	1,463	1,368	13	3	67	0	12	13	62			
08	18	Montgomery Precinct	13-039	13-039	A	2,644	2,057	2,005	1,531	265	12	132	1	64	52	175			
08	18	Montgomery Precinct	13-040	13-040	A	3,367	2,699	2,613	2,015	319	4	179	2	94	86	263			
04	20	Montgomery Precinct	13-041	13-041	A	4,425	3,067	2,859	760	833	24	396	0	846	208	1,624			
08	18	Montgomery Precinct	13-042	13-042	A	2,173	1,614	1,557	972	218	12	169	1	185	57	363			
08	19	Montgomery Precinct	13-043	13-043	A	3,283	2,502	2,418	1,544	217	9	348	1	299	84	576			
08	18	Montgomery Precinct	13-044	13-044	A	5,828	4,221	4,043	1,802	895	8	551	1	786	178	1,250			
08	19	Montgomery Precinct	13-045	13-045	A	2,682	2,064	2,015	1,357	177	8	324	0	149	49	298			
08	19	Montgomery Precinct	13-046	13-046	A	2,917	2,232	2,197	1,688	181	9	229	1	89	35	181			
04	20	Montgomery Precinct	13-047	13-047	A	4,152	3,684	3,516	1,162	1,956	11	318	5	64	168	224			
08	19	Montgomery Precinct	13-048	13-048	A	3,597	2,788	2,713	1,367	855	6	245	0	240	75	482			
04	19	Montgomery Precinct	13-049	13-049	A	5,102	3,879	3,775	2,048	1,118	5	416	0	188	104	390			
04	20	Montgomery Precinct	13-050	13-050	A	3,055	2,346	2,286	1,527	535	8	99	1	116	60	216			
08	19	Montgomery Precinct	13-051	13-051	A	2,347	1,788	1,749	1,414	75	11	162	2	85	39	179			
08	19	Montgomery Precinct	13-052	13-052	A	2,726	2,136	2,107	1,800	128	2	139	1	37	29	112			
08	18	Montgomery Precinct	13-053	13-053	A	2,464	1,881	1,818	1,267	220	7	135	1	188	63	292			
08	19	Montgomery Precinct	13-054	13-054	A	6,127	6,105	6,067	5,794	177	2	78	1	15	38	58			
04	19	Montgomery Precinct	13-055	13-055	A	10,308	7,666	7,204	2,543	2,865	30	900	13	853	462	1,729			
04	19	Montgomery Precinct	13-056	13-056	A	2,201	1,698	1,630	845	463	4	272	1	45	68	101			
08	19	Montgomery Precinct	13-057	13-057	A	1,752	1,557	1,494	1,039	315	4	98	0	38	63	93			
08	18	Montgomery Precinct	13-058	13-058	P	2,874	2,329	2,256	1,613	432	11	137	0	63	73	218			
08	18	Montgomery Precinct	13-059	13-059	A	2,213	1,754	1,697	1,249	239	5	117	1	86	57	194			
08	19	Montgomery Precinct	13-060	13-060	A	1,707	1,400	1,353	1,043	116	3	132	1	58	47	138			
04	19	Montgomery Precinct	13-061	13-061	A	5,045	3,675	3,542	1,911	844	14	619	4	150	133	294			
08	17	Montgomery Precinct	13-062	13-062	A	1,435	1,099	1,092	1,037	3	0	43	0	9	7	45			
08	19	Montgomery Precinct	13-063	13-063	A	2,921	2,170	2,040	1,021	488	7	180	0	344	130	686			
04	19	Montgomery Precinct	13-064	13-064	A	1,442	1,070	1,014	418	464	1	43	0	88	56	202			
08	18	Montgomery Precinct	13-065	13-065	A	130	96	93	75	10	3	5	0	0	3	14			
04	18	Montgomery Precinct	13-066	13-066	A	855	680	671	586	55	0	16	0	14	9	39			
04	21	Montgomery Precinct	13-067	13-067	P	2,427	1,877	1,827	1,056	625	12	47	0	87	50	195			
04	21	Montgomery Precinct	13-068	13-068	P	3,685	2,818	2,682	1,072	1,046	17	254	0	293	136	533			
05	21	Prince George's Precinct	01-001	01-001	A	4,490	3,556	3,467	1,766	1,122	8	486	0	85	89	238			
05	21	Prince George's Precinct	01-002	01-002	A	2,705	2,168	2,112	1,483	353	12	211	3	50	56	127			
05	21	Prince George's Precinct	01-003	01-003	A	6,953	5,334	5,150	1,629	2,463	13	712	7	326	184	569			
05	21	Prince George's Precinct	01-004	01-004	A	6,058	4,385	4,290	2,289	1,371	17	436	4	173	95	331			
05	21	Prince George's Precinct	01-005	01-005	A	3,265	2,557	2,516	1,924	329	9	197	2	55	41	126			

CNG91	LEG92	PRECINCT NAME	CORRECTED COUNTY/ VOTING DISTRICT	VTD TYPE	TOTAL PERSONS	TOTAL PERSONS 18+	PERSON OF ONE RACE 18+	WHITE ALONE 18+	BLACK OR AFRICAN AMERICAN ALONE 18+	AMERICAN INDIAN & ALASKA NATIVE ALONE 18+	ASIAN ALONE 18+	NATIVE HAWAIIAN & OTHER PACIFIC ISLANDER 18+	SOME OTHER RACE 18+	TWO OR MORE RACE 18+	HISPANIC OR LATINO (OF ANY RACE) 18+	
04	24	Prince George's Precinct	02-001	02-001	A	3,899	2,771	2,689	349	2,116	13	50	1	160	82	354
04	24	Prince George's Precinct	02-002	02-002	A	2,393	1,769	1,709	535	877	8	133	0	156	60	259
04	22B	Prince George's Precinct	02-003	02-003	A	4,099	2,875	2,780	755	1,821	1	94	0	109	95	227
04	22B	Prince George's Precinct	02-004	02-004	P	2,715	1,851	1,822	632	1,093	6	33	3	55	29	105
04	22A	Prince George's Precinct	02-005	02-005	A	4,485	3,030	2,920	946	1,351	22	97	0	504	110	958
04	22B	Prince George's Precinct	02-006	02-006	A	5,032	3,581	3,461	738	2,433	13	121	5	151	120	304
04	24	Prince George's Precinct	02-007	02-007	A	2,567	1,920	1,892	1,039	766	4	46	2	35	28	80
04	22B	Prince George's Precinct	02-008	02-008	A	6,664	4,809	4,664	976	3,220	17	113	3	335	145	600
04	22B	Prince George's Precinct	02-009	02-009	P	4,710	3,268	3,214	436	2,616	9	38	0	115	54	207
04	22B	Prince George's Precinct	02-010	02-010	A	3,537	2,497	2,458	616	1,685	6	55	1	95	39	195
05	27A	Prince George's Precinct	03-001	03-001	A	1,312	1,006	996	562	409	3	12	0	10	10	14
05	23	Prince George's Precinct	03-002	03-002	A	4,239	3,034	2,978	607	2,306	17	15	5	28	56	56
04	27A	Prince George's Precinct	03-003	03-003	A	4,962	3,845	3,791	1,285	2,404	9	61	2	30	54	77
04	27A	Prince George's Precinct	03-004	03-004	A	4,550	3,109	3,065	367	2,614	9	52	0	23	44	47
05	27A	Prince George's Precinct	04-001	04-001	A	2,357	1,811	1,790	1,410	350	12	15	0	3	21	10
05	27A	Prince George's Precinct	05-001	05-001	A	5,178	3,714	3,639	1,430	1,917	17	229	3	43	75	87
04	26	Prince George's Precinct	05-002	05-002	A	2,292	1,788	1,758	369	1,211	6	152	0	20	30	45
04	27A	Prince George's Precinct	05-003	05-003	A	2,950	2,131	2,105	390	1,581	8	117	0	9	26	29
04	27A	Prince George's Precinct	05-004	05-004	A	5,532	4,119	4,038	1,072	2,741	24	186	0	15	81	75
04	26	Prince George's Precinct	05-005	05-005	A	4,121	3,122	3,077	855	1,946	8	255	2	11	45	59
04	26	Prince George's Precinct	05-006	05-006	A	5,885	4,297	4,246	660	3,223	15	300	4	44	51	85
04	26	Prince George's Precinct	05-007	05-007	A	3,969	3,075	3,026	691	2,069	13	236	3	14	49	37
05	27A	Prince George's Precinct	05-008	05-008	A	2,513	1,870	1,833	1,247	512	7	58	2	7	37	32
04	25	Prince George's Precinct	06-001	06-001	A	4,750	3,456	3,398	553	2,763	8	50	2	22	58	38
04	26	Prince George's Precinct	06-002	06-002	A	1,455	1,087	1,073	244	801	11	13	4	0	14	17
04	24	Prince George's Precinct	06-003	06-003	A	6,683	4,670	4,618	247	4,297	21	25	0	28	52	82
04	25	Prince George's Precinct	06-004	06-004	A	5,595	3,721	3,658	227	3,366	11	27	1	26	63	77
04	25	Prince George's Precinct	06-005	06-005	A	2,879	1,915	1,891	220	1,636	4	25	0	6	24	9
04	25	Prince George's Precinct	06-006	06-006	A	4,868	3,682	3,628	212	3,341	6	42	3	24	54	65
04	25	Prince George's Precinct	06-007	06-007	A	5,561	4,047	3,989	1,016	2,823	19	102	3	26	58	71
04	26	Prince George's Precinct	06-008	06-008	A	3,011	2,184	2,150	156	1,972	1	12	0	9	34	27
04	25	Prince George's Precinct	06-009	06-009	A	3,687	2,662	2,625	191	2,401	4	17	0	12	37	36
04	25	Prince George's Precinct	06-010	06-010	A	5,638	3,685	3,626	238	3,331	12	22	1	22	59	54
04	25	Prince George's Precinct	06-011	06-011	A	3,079	2,210	2,174	295	1,862	1	13	0	3	36	12
04	25	Prince George's Precinct	06-012	06-012	A	7,706	5,482	5,405	347	4,965	15	44	4	30	77	68
04	26	Prince George's Precinct	06-013	06-013	A	3,225	2,518	2,483	808	1,598	9	53	3	12	35	32
04	26	Prince George's Precinct	06-014	06-014	A	2,302	1,793	1,770	425	1,300	5	31	0	9	23	20
04	25	Prince George's Precinct	06-015	06-015	A	5,323	3,761	3,729	113	3,596	8	9	0	3	32	27

CNG91	LEG92	PRECINCT NAME	CORRECTED COUNTY/ VOTING DISTRICT	VTD TYPE	TOTAL PERSONS	TOTAL PERSONS 18+	PERSON OF ONE RACE 18+	WHITE ALONE 18+	BLACK OR AFRICAN AMERICAN ALONE 18+	AMERICAN INDIAN & ALASKA NATIVE ALONE 18+	ASIAN ALONE 18+	NATIVE HAWAIIAN & OTHER PACIFIC ISLANDER 18+	SOME OTHER RACE 18+	TWO OR MORE RACE 18+	HISPANIC OR LATINO (OF ANY RACE) 18+	
04	25	Prince George's Precinct	06-016	06-016	A	6,001	3,990	3,923	304	3,508	20	47	2	42	67	86
04	26	Prince George's Precinct	06-017	06-017	A	5,590	4,323	4,282	238	3,998	6	18	0	22	41	58
04	25	Prince George's Precinct	06-018	06-018	A	2,079	1,413	1,380	278	988	12	38	1	63	33	128
04	25	Prince George's Precinct	06-019	06-019	A	4,079	2,804	2,758	143	2,579	8	15	1	12	46	35
04	25	Prince George's Precinct	06-020	06-020	A	3,463	2,605	2,574	229	2,311	10	18	0	6	31	18
04	25	Prince George's Precinct	06-021	06-021	A	1,738	1,238	1,221	183	973	6	27	0	32	17	97
04	25	Prince George's Precinct	06-022	06-022	A	3,383	2,357	2,321	116	2,181	5	15	0	4	36	27
04	25	Prince George's Precinct	06-023	06-023	A	2,628	1,923	1,887	259	1,581	6	19	3	19	36	26
05	23	Prince George's Precinct	07-001	07-001	A	6,080	4,304	4,222	1,385	2,635	5	167	0	30	82	64
05	23	Prince George's Precinct	07-002	07-002	A	2,082	1,548	1,529	1,365	108	9	25	2	20	19	44
05	23	Prince George's Precinct	07-003	07-003	A	2,856	2,116	2,078	1,869	132	6	45	1	25	38	64
05	23	Prince George's Precinct	07-004	07-004	A	2,681	2,080	2,049	1,795	182	3	65	0	4	31	39
05	23	Prince George's Precinct	07-005	07-005	A	3,600	2,692	2,657	2,128	421	7	78	1	22	35	83
05	23	Prince George's Precinct	07-006	07-006	A	2,852	2,108	2,078	1,157	871	6	30	1	13	30	27
05	23	Prince George's Precinct	07-007	07-007	A	3,627	2,840	2,797	1,660	974	18	96	9	40	43	93
05	23	Prince George's Precinct	07-008	07-008	A	6,741	4,925	4,828	2,976	1,652	15	147	0	38	97	129
05	23	Prince George's Precinct	07-009	07-009	A	3,223	2,139	2,119	506	1,526	4	76	1	6	20	31
05	23	Prince George's Precinct	07-010	07-010	A	6,662	4,747	4,667	2,258	2,195	19	162	3	30	80	121
04	23	Prince George's Precinct	07-011	07-011	A	4,928	3,540	3,489	244	3,184	3	43	0	15	51	40
04	23	Prince George's Precinct	07-012	07-012	A	2,965	2,136	2,093	129	1,939	5	11	0	9	43	29
05	27A	Prince George's Precinct	08-001	08-001	A	2,089	1,627	1,603	1,072	484	24	5	1	17	24	23
05	27A	Prince George's Precinct	09-001	09-001	A	4,838	3,520	3,456	788	2,497	10	114	1	46	64	86
05	26	Prince George's Precinct	09-002	09-002	A	4,245	3,176	3,133	819	2,187	11	91	0	25	43	62
04	25	Prince George's Precinct	09-003	09-003	A	7,922	5,147	5,034	3,473	1,139	35	187	8	192	113	405
05	27A	Prince George's Precinct	09-004	09-004	A	2,694	2,010	1,990	538	1,373	16	42	0	21	20	37
04	26	Prince George's Precinct	09-005	09-005	A	3,990	2,873	2,838	535	2,159	9	94	4	37	35	70
05	27A	Prince George's Precinct	09-006	09-006	A	8,210	5,978	5,883	1,676	3,970	28	158	2	49	95	99
05	27A	Prince George's Precinct	09-007	09-007	A	4,141	2,816	2,773	450	2,230	12	66	1	14	43	44
05	27A	Prince George's Precinct	09-008	09-008	A	5,300	4,001	3,948	760	3,059	7	108	0	14	53	65
05	27A	Prince George's Precinct	09-009	09-009	A	1,985	1,528	1,511	858	608	8	26	1	10	17	40
05	25	Prince George's Precinct	09-010	09-010	A	406	291	288	120	152	2	12	0	2	3	7
05	27A	Prince George's Precinct	09-011	09-011	A	2,505	1,854	1,826	611	1,144	24	42	0	5	28	18
05	21	Prince George's Precinct	10-001	10-001	A	2,919	2,145	2,095	709	1,216	6	110	0	54	50	112
05	13B	Prince George's Precinct	10-002	10-002	A	5,302	4,003	3,897	2,303	1,314	19	179	7	75	106	192
05	13B	Prince George's Precinct	10-003	10-003	A	3,294	2,654	2,568	1,786	559	8	126	3	86	86	215
05	13B	Prince George's Precinct	10-004	10-004	A	3,663	2,773	2,703	1,369	1,017	10	251	4	52	70	200
05	21	Prince George's Precinct	10-005	10-005	A	4,083	3,090	3,048	2,682	239	0	107	1	19	42	98
05	21	Prince George's Precinct	10-006	10-006	A	3,675	2,719	2,649	1,305	1,145	5	141	3	50	70	104



CNG91	LEG92	PRECINCT NAME	CORRECTED COUNTY/ VOTING DISTRICT	VTD TYPE	TOTAL PERSONS	TOTAL PERSONS 18+	PERSON OF ONE RACE 18+	WHITE ALONE 18+	BLACK OR AFRICAN AMERICAN ALONE 18+	AMERICAN INDIAN & ALASKA NATIVE ALONE 18+	ASIAN ALONE 18+	NATIVE HAWAIIAN & OTHER PACIFIC ISLANDER 18+	SOME OTHER RACE 18+	TWO OR MORE RACE 18+	HISPANIC OR LATINO (OF ANY RACE) 18+	
05	21	Prince George's Precinct	10-007	10-007	A	3,131	2,350	2,295	1,164	1,015	3	88	0	25	55	60
05	21	Prince George's Precinct	10-008	10-008	A	3,388	2,545	2,483	1,161	1,154	5	103	1	59	62	113
05	13B	Prince George's Precinct	10-009	10-009	A	7,676	5,663	5,527	2,150	2,733	14	431	4	195	136	415
05	23	Prince George's Precinct	10-010	10-010	A	2,177	1,591	1,570	725	695	7	121	1	21	21	48
05	21	Prince George's Precinct	10-011	10-011	A	3,286	2,396	2,358	898	1,247	6	187	0	20	38	59
05	13B	Prince George's Precinct	10-012	10-012	A	4,738	3,784	3,681	1,847	1,381	12	390	4	47	103	140
05	13B	Prince George's Precinct	10-013	10-013	A	3,560	2,711	2,657	1,675	817	9	94	11	51	54	110
05	27A	Prince George's Precinct	11-001	11-001	A	5,078	3,595	3,536	1,974	1,461	38	39	1	23	59	61
05	27A	Prince George's Precinct	11-002	11-002	A	7,235	5,061	4,979	1,867	2,884	35	156	7	30	82	92
04	26	Prince George's Precinct	12-001	12-001	A	3,022	2,234	2,182	610	1,274	21	247	6	24	52	48
04	26	Prince George's Precinct	12-002	12-002	A	2,620	1,907	1,884	326	1,455	3	65	9	26	23	51
04	26	Prince George's Precinct	12-003	12-003	A	4,626	3,268	3,229	346	2,832	11	32	0	8	39	36
04	26	Prince George's Precinct	12-004	12-004	A	5,994	4,207	4,145	268	3,722	9	114	8	24	62	75
04	26	Prince George's Precinct	12-005	12-005	A	4,436	3,315	3,246	566	2,261	8	363	5	43	69	92
04	26	Prince George's Precinct	12-006	12-006	A	4,948	3,549	3,498	120	3,338	9	18	0	13	51	52
04	26	Prince George's Precinct	12-007	12-007	A	7,927	5,598	5,541	673	4,640	13	83	7	125	57	233
04	26	Prince George's Precinct	12-008	12-008	A	2,850	2,124	2,082	297	1,720	6	46	0	13	42	23
04	26	Prince George's Precinct	12-009	12-009	A	6,898	4,518	4,466	94	4,315	8	22	1	26	52	65
04	26	Prince George's Precinct	12-010	12-010	A	3,622	2,728	2,674	530	1,670	7	442	1	24	54	49
04	26	Prince George's Precinct	12-011	12-011	A	5,490	4,019	3,953	437	3,218	25	238	6	29	66	52
04	26	Prince George's Precinct	12-012	12-012	A	4,169	3,221	3,173	448	2,612	7	77	2	27	48	51
04	26	Prince George's Precinct	12-013	12-013	A	4,747	3,550	3,505	171	3,309	4	12	1	8	45	27
04	26	Prince George's Precinct	12-014	12-014	A	2,956	2,263	2,229	350	1,521	2	324	4	28	34	58
04	26	Prince George's Precinct	12-015	12-015	A	3,382	2,401	2,357	236	2,029	9	59	1	23	44	59
04	24	Prince George's Precinct	13-001	13-001	A	3,223	2,218	2,196	31	2,160	3	1	0	1	22	7
04	24	Prince George's Precinct	13-002	13-002	A	4,826	3,195	3,159	114	3,007	6	10	0	22	36	57
04	24	Prince George's Precinct	13-003	13-003	A	4,036	2,350	2,304	24	2,234	15	18	1	12	46	28
04	25	Prince George's Precinct	13-004	13-004	A	3,062	2,251	2,218	179	1,995	3	34	0	7	33	18
04	24	Prince George's Precinct	13-005	13-005	A	3,272	2,478	2,440	620	1,730	7	72	3	8	38	29
04	25	Prince George's Precinct	13-006	13-006	A	3,310	2,432	2,400	104	2,253	3	28	1	11	32	32
04	24	Prince George's Precinct	13-007	13-007	A	9,087	5,457	5,342	961	4,167	21	103	6	84	115	174
04	24	Prince George's Precinct	13-008	13-008	A	4,516	2,886	2,826	78	2,697	11	24	5	11	60	64
04	25	Prince George's Precinct	13-009	13-009	A	2,889	2,143	2,115	165	1,900	6	21	1	22	28	34
04	25	Prince George's Precinct	13-010	13-010	A	3,518	2,699	2,655	97	2,523	4	17	0	14	44	34
04	25	Prince George's Precinct	13-011	13-011	A	4,831	3,454	3,414	125	3,218	9	52	0	10	40	23
04	25	Prince George's Precinct	13-012	13-012	A	3,447	2,508	2,476	91	2,294	7	73	2	9	32	30
04	25	Prince George's Precinct	13-013	13-013	A	2,419	1,764	1,743	112	1,611	4	10	0	6	21	11
04	24	Prince George's Precinct	13-014	13-014	A	2,088	1,523	1,497	26	1,442	6	17	0	6	26	13

CNG91	LEG92	PRECINCT NAME	CORRECTED COUNTY/ VOTING DISTRICT	VTD TYPE	TOTAL PERSONS	TOTAL PERSONS 18+	PERSON OF ONE RACE 18+	WHITE ALONE 18+	BLACK OR AFRICAN AMERICAN ALONE 18+	AMERICAN INDIAN & ALASKA NATIVE ALONE 18+	ASIAN ALONE 18+	NATIVE HAWAIIAN & OTHER PACIFIC ISLANDER 18+	SOME OTHER RACE 18+	TWO OR MORE RACE 18+	HISPANIC OR LATINO (OF ANY RACE) 18+	
04	24	Prince George's Precinct	13-015	13-015	A	4,742	3,446	3,337	769	2,308	6	218	1	35	109	99
04	24	Prince George's Precinct	13-016	13-016	A	3,159	2,206	2,189	37	2,146	2	1	0	3	17	26
04	24	Prince George's Precinct	13-017	13-017	A	2,844	1,973	1,951	58	1,865	5	11	0	12	22	18
05	23	Prince George's Precinct	14-001	14-001	A	5,866	4,085	4,000	2,070	1,584	16	299	0	31	85	114
05	23	Prince George's Precinct	14-002	14-002	A	6,240	4,471	4,353	1,171	2,779	18	330	3	52	118	133
05	23	Prince George's Precinct	14-003	14-003	A	2,977	2,264	2,241	1,979	184	1	56	0	21	23	56
05	23	Prince George's Precinct	14-004	14-004	A	2,614	2,006	1,978	1,767	153	2	39	0	17	28	42
05	23	Prince George's Precinct	14-005	14-005	A	2,733	2,069	2,044	1,813	169	7	30	1	24	25	55
05	23	Prince George's Precinct	14-006	14-006	A	2,135	1,590	1,568	1,430	99	1	26	0	12	22	49
05	23	Prince George's Precinct	14-007	14-007	A	1,775	1,344	1,319	772	491	2	40	1	13	25	20
05	23	Prince George's Precinct	14-008	14-008	A	4,288	3,103	3,043	922	1,641	13	446	1	20	60	71
05	23	Prince George's Precinct	14-009	14-009	A	5,580	3,990	3,899	1,932	1,564	8	349	0	46	91	129
05	23	Prince George's Precinct	14-010	14-010	A	1,380	965	931	570	280	1	73	0	7	34	13
05	27A	Prince George's Precinct	15-001	15-001	A	4,376	3,148	3,096	1,481	1,535	10	56	0	14	52	62
04	27A	Prince George's Precinct	15-002	15-002	A	9,858	7,347	7,267	1,403	5,735	24	69	0	36	80	121
05	27A	Prince George's Precinct	15-003	15-003	A	3,694	2,737	2,712	1,200	1,396	21	79	4	12	25	44
05	27A	Prince George's Precinct	15-004	15-004	A	3,499	2,487	2,436	997	1,362	5	42	1	29	51	59
05	22A	Prince George's Precinct	16-001	16-001	A	1,064	756	731	369	265	5	13	0	79	25	131
05	22A	Prince George's Precinct	16-002	16-002	A	1,223	898	866	399	334	7	44	0	82	32	138
05	22A	Prince George's Precinct	16-003	16-003	A	3,634	2,835	2,771	1,644	818	13	84	2	210	64	300
05	22A	Prince George's Precinct	16-004	16-004	A	2,445	1,881	1,838	1,014	573	13	99	3	136	43	223
05	22A	Prince George's Precinct	16-005	16-005	A	5,498	4,097	3,931	1,386	1,916	17	167	0	445	166	744
04	24	Prince George's Precinct	17-001	17-001	A	3,897	2,979	2,890	782	1,852	13	54	2	187	89	311
04	24	Prince George's Precinct	17-002	17-002	A	2,862	2,044	1,981	632	1,051	12	48	0	238	63	366
04	24	Prince George's Precinct	17-003	17-003	A	1,501	1,125	1,054	283	514	4	73	0	180	71	322
04	21	Prince George's Precinct	17-004	17-004	A	9,464	6,845	6,467	3,369	1,384	64	239	6	1,405	378	4,900
04	24	Prince George's Precinct	17-005	17-005	A	5,633	4,195	4,012	542	3,000	16	73	0	381	183	663
04	22A	Prince George's Precinct	17-006	17-006	A	3,007	2,204	2,057	525	1,067	14	113	8	330	147	553
04	22A	Prince George's Precinct	17-007	17-007	A	4,005	2,964	2,845	625	1,588	6	124	11	491	119	871
04	24	Prince George's Precinct	17-008	17-008	A	6,549	5,029	4,884	469	4,095	18	69	2	231	145	401
04	22A	Prince George's Precinct	17-009	17-009	A	6,160	4,676	4,448	1,069	2,386	18	473	3	499	228	883
04	21	Prince George's Precinct	17-010	17-010	A	4,505	3,301	3,062	1,398	939	19	104	0	602	239	1,919
05	21	Prince George's Precinct	17-011	17-011	A	4,603	3,487	3,328	1,117	1,274	11	274	15	637	159	1,031
04	22A	Prince George's Precinct	17-012	17-012	A	7,898	5,808	5,459	1,321	2,573	14	334	2	1,215	349	2,037
04	21	Prince George's Precinct	17-013	17-013	A	7,572	5,530	5,242	631	3,840	25	60	1	685	288	1,081
04	21	Prince George's Precinct	17-014	17-014	A	7,589	5,808	5,449	1,244	2,828	17	346	9	1,005	359	1,721
04	24	Prince George's Precinct	18-001	18-001	A	4,236	2,907	2,868	139	2,696	7	15	0	11	39	23
04	24	Prince George's Precinct	18-002	18-002	P	3,077	2,109	2,086	55	2,019	2	4	0	6	23	18

CNG91	LEG92	PRECINCT NAME	CORRECTED COUNTY/ VOTING DISTRICT	VTD TYPE	TOTAL PERSONS	TOTAL PERSONS 18+	PERSON OF ONE RACE 18+	WHITE ALONE 18+	BLACK OR AFRICAN AMERICAN ALONE 18+	AMERICAN INDIAN & ALASKA NATIVE ALONE 18+	ASIAN ALONE 18+	NATIVE HAWAIIAN & OTHER PACIFIC ISLANDER 18+	SOME OTHER RACE 18+	TWO OR MORE RACE 18+	HISPANIC OR LATINO (OF ANY RACE) 18+	
04	24	Prince George's Precinct	18-003	18-003	P	3,302	2,319	2,285	29	2,237	9	4	0	6	34	11
04	24	Prince George's Precinct	18-004	18-004	A	3,137	2,178	2,151	115	2,007	9	11	0	9	27	21
04	24	Prince George's Precinct	18-005	18-005	A	2,567	1,922	1,899	39	1,834	8	2	1	15	23	37
04	25	Prince George's Precinct	18-006	18-006	A	5,686	3,766	3,699	52	3,619	12	10	0	6	67	21
04	24	Prince George's Precinct	18-007	18-007	A	3,731	2,568	2,544	46	2,477	4	6	0	11	24	18
04	24	Prince George's Precinct	18-008	18-008	A	2,459	1,772	1,756	15	1,723	3	3	2	10	16	14
04	24	Prince George's Precinct	18-009	18-009	A	2,076	1,540	1,532	85	1,427	7	9	0	4	8	7
04	24	Prince George's Precinct	18-010	18-010	A	1,070	821	810	18	790	1	0	0	1	11	4
04	24	Prince George's Precinct	18-011	18-011	A	3,119	2,191	2,171	93	2,049	6	11	5	7	20	8
05	22A	Prince George's Precinct	19-001	19-001	A	6,354	4,533	4,384	2,008	1,615	21	187	3	550	149	1,211
05	22A	Prince George's Precinct	19-002	19-002	A	4,422	3,055	2,957	955	1,598	20	202	4	178	98	460
05	22A	Prince George's Precinct	19-003	19-003	A	2,162	1,634	1,612	1,423	110	4	59	0	16	22	73
05	22A	Prince George's Precinct	19-004	19-004	A	1,188	884	854	237	480	1	85	0	51	30	103
04	22A	Prince George's Precinct	19-005	19-005	A	4,294	2,954	2,855	948	1,263	12	79	9	544	99	1,035
05	22A	Prince George's Precinct	20-001	20-001	A	2,274	1,650	1,612	615	815	3	154	0	25	38	81
05	22A	Prince George's Precinct	20-002	20-002	A	1,849	1,332	1,318	487	709	5	71	0	46	14	66
04	22B	Prince George's Precinct	20-003	20-003	A	7,262	5,185	5,073	747	3,918	25	202	5	176	112	385
04	24	Prince George's Precinct	20-004	20-004	A	2,349	1,620	1,584	46	1,488	6	29	2	13	36	24
04	23	Prince George's Precinct	20-005	20-005	A	6,170	4,513	4,417	816	3,392	16	115	0	78	96	226
05	22A	Prince George's Precinct	20-006	20-006	A	3,304	2,391	2,327	923	1,237	1	122	0	44	64	130
05	22A	Prince George's Precinct	20-007	20-007	A	3,184	2,343	2,288	768	1,315	8	122	1	74	55	174
04	24	Prince George's Precinct	20-008	20-008	A	4,434	2,947	2,863	64	2,736	5	12	1	45	84	87
04	23	Prince George's Precinct	20-009	20-009	A	2,643	1,943	1,925	438	1,403	5	41	0	38	18	61
04	23	Prince George's Precinct	20-010	20-010	A	1,959	1,419	1,401	527	801	1	63	1	8	18	26
05	22A	Prince George's Precinct	20-011	20-011	A	2,951	2,198	2,163	1,170	826	8	108	0	51	35	96
05	21	Prince George's Precinct	21-001	21-001	A	4,252	3,634	3,543	2,478	554	20	442	0	49	91	137
05	21	Prince George's Precinct	21-002	21-002	A	3,606	3,326	3,250	2,685	231	5	301	0	28	76	130
05	23	Prince George's Precinct	21-003	21-003	A	4,126	3,466	3,399	2,483	527	10	333	0	46	67	106
05	21	Prince George's Precinct	21-004	21-004	A	3,473	3,007	2,937	2,060	311	13	477	2	74	70	158
05	21	Prince George's Precinct	21-005	21-005	A	3,554	2,623	2,501	829	1,000	4	332	2	334	122	589
05	23	Prince George's Precinct	21-006	21-006	A	2,983	2,469	2,416	2,034	138	2	225	1	16	53	79
05	22A	Prince George's Precinct	21-007	21-007	A	2,942	2,328	2,279	1,741	241	15	209	0	73	49	151
05	23	Prince George's Precinct	21-008	21-008	A	6,443	4,591	4,414	864	2,727	14	534	4	271	177	497
05	22A	Prince George's Precinct	21-009	21-009	A	1,311	1,209	1,178	692	317	12	133	0	24	31	37
05	21	Prince George's Precinct	21-010	21-010	A	3,289	2,493	2,428	1,796	317	9	188	1	117	65	247
05	23	Prince George's Precinct	21-011	21-011	A	3,945	3,024	2,946	1,006	1,594	10	280	3	53	78	95
05	22A	Prince George's Precinct	21-012	21-012	A	701	579	565	467	37	0	58	0	3	14	18
05	23	Prince George's Precinct	21-013	21-013	A	7,625	6,026	5,849	1,851	2,839	13	1,031	2	113	177	264

CNG91	LEG92	PRECINCT NAME	CORRECTED COUNTY/ VOTING DISTRICT	VTD TYPE	TOTAL PERSONS	TOTAL PERSONS 18+	PERSON OF ONE RACE 18+	WHITE ALONE 18+	BLACK OR AFRICAN AMERICAN ALONE 18+	AMERICAN INDIAN & ALASKA NATIVE ALONE 18+	ASIAN ALONE 18+	NATIVE HAWAIIAN & OTHER PACIFIC ISLANDER 18+	SOME OTHER RACE 18+	TWO OR MORE RACE 18+	HISPANIC OR LATINO (OF ANY RACE) 18+	
05	21	Prince George's Precinct	21-014	21-014	A	1,943	1,563	1,527	854	447	4	115	2	105	36	173
05	21	Prince George's Precinct	21-015	21-015	A	2,130	1,784	1,746	1,072	373	1	243	0	57	38	106
05	23	Prince George's Precinct	21-016	21-016	A	2,242	1,673	1,636	579	910	3	124	0	20	37	37
05	21	Prince George's Precinct	21-017	21-017	A	8,629	8,577	8,445	5,947	1,435	18	850	1	194	132	314
01	36	Queen Anne's Precinct	01-001	01-001	A	2,437	1,812	1,802	1,672	113	6	1	0	10	10	35
01	36	Queen Anne's Precinct	02-001	02-001	A	1,824	1,425	1,420	1,138	264	6	4	0	8	5	17
01	36	Queen Anne's Precinct	02-002	02-002	A	1,926	1,427	1,424	1,335	77	2	9	0	1	3	9
01	36	Queen Anne's Precinct	03-001	03-001	A	5,572	4,164	4,133	3,458	651	3	16	0	5	31	29
01	36	Queen Anne's Precinct	04-001	04-001	A	7,385	5,250	5,203	4,977	123	17	57	2	27	47	45
01	36	Queen Anne's Precinct	04-002	04-002	A	4,184	3,142	3,121	2,818	256	8	25	1	13	21	36
01	36	Queen Anne's Precinct	04-003	04-003	A	5,243	3,891	3,874	3,745	96	4	21	3	5	17	24
01	36	Queen Anne's Precinct	05-001	05-001	P	2,469	1,886	1,876	1,612	225	8	11	2	18	10	35
01	36	Queen Anne's Precinct	05-002	05-002	P	5,258	4,069	4,048	3,488	524	8	18	2	8	21	44
01	36	Queen Anne's Precinct	06-001	06-001	A	1,526	1,084	1,083	1,012	63	4	2	0	2	1	7
01	36	Queen Anne's Precinct	07-001	07-001	A	2,739	2,107	2,099	1,775	303	2	6	0	13	8	31
01	38	Somerset Precinct	01-001	01-001	A	1,805	1,433	1,420	938	462	4	10	2	4	13	10
01	38	Somerset Precinct	01-002	01-002	A	2,049	1,560	1,548	788	734	10	7	0	9	12	20
01	38	Somerset Precinct	02-001	02-001	A	536	415	412	327	84	1	0	0	0	3	1
01	38	Somerset Precinct	03-001	03-001	P	1,535	1,217	1,201	878	292	8	2	0	21	16	40
01	38	Somerset Precinct	04-001	04-001	A	491	407	406	361	41	3	1	0	0	1	2
01	38	Somerset Precinct	04-002	04-002	A	630	495	493	312	174	0	7	0	0	2	2
01	38	Somerset Precinct	05-001	05-001	A	881	699	695	517	174	3	1	0	0	4	6
01	38	Somerset Precinct	06-001	06-001	A	695	518	518	373	136	2	3	0	4	0	4
01	38	Somerset Precinct	07-001	07-001	P	2,464	1,838	1,803	1,272	508	11	6	2	4	35	19
01	38	Somerset Precinct	08-001	08-001	P	2,334	1,846	1,825	1,574	219	3	18	0	11	21	34
01	38	Somerset Precinct	08-002	08-002	A	17	13	13	11	0	0	2	0	0	0	0
01	38	Somerset Precinct	09-001	09-001	A	377	306	306	237	69	0	0	0	0	0	2
01	38	Somerset Precinct	10-001	10-001	A	279	236	236	233	2	1	0	0	0	0	0
01	38	Somerset Precinct	10-002	10-002	A	85	75	72	72	0	0	0	0	0	3	0
01	38	Somerset Precinct	11-001	11-001	A	188	152	150	130	16	3	1	0	0	2	0
01	38	Somerset Precinct	12-001	12-001	P	1,378	1,035	1,029	819	199	6	5	0	0	6	4
01	38	Somerset Precinct	13-001	13-001	A	483	369	361	264	97	0	0	0	0	8	0
01	38	Somerset Precinct	13-002	13-002	A	3,660	3,551	3,549	936	2,606	3	2	0	2	2	17
01	38	Somerset Precinct	14-001	14-001	A	578	455	453	417	32	3	0	0	1	2	5
01	38	Somerset Precinct	15-001	15-001	A	3,294	2,806	2,766	719	2,006	13	17	0	11	40	38
01	38	Somerset Precinct	15-002	15-002	A	988	742	728	142	571	1	6	0	8	14	21
05	29B	St. Mary's Precinct	01-001	01-001	A	5,644	4,602	4,545	3,912	535	8	64	6	20	57	61
05	29B	St. Mary's Precinct	02-001	02-001	A	6,074	4,482	4,434	3,918	397	13	76	8	22	48	76

CNG91	LEG92	PRECINCT NAME			CORRECTED COUNTY/ VOTING DISTRICT ('VTD)		VTD TYPE	TOTAL PERSONS	TOTAL PERSONS 18+	PERSON OF ONE RACE 18+	WHITE ALONE 18+	BLACK OR AFRICAN AMERICAN ALONE 18+	AMERICAN INDIAN & ALASKA NATIVE ALONE 18+	ASIAN ALONE 18+	NATIVE HAWAIIAN & OTHER PACIFIC ISLANDER 18+	SOME OTHER RACE 18+	TWO OR MORE RACE 18+	HISPANIC OR LATINO (OF ANY RACE) 18+
05	29A	St. Mary's Precinct	03-001	03-001	A		1,724	1,422	1,411	1,046	339	1	19	0	6	11	14	
05	29A	St. Mary's Precinct	03-002	03-002	A		5,054	3,568	3,546	3,063	396	5	72	1	9	22	42	
05	29A	St. Mary's Precinct	03-003	03-003	A		4,007	2,910	2,884	2,618	212	4	37	6	7	26	32	
05	29A	St. Mary's Precinct	04-001	04-001	A		3,572	2,561	2,540	2,153	357	4	9	0	17	21	30	
05	29A	St. Mary's Precinct	04-002	04-002	A		5,247	3,502	3,470	3,139	275	17	30	0	9	32	36	
05	29A	St. Mary's Precinct	05-001	05-001	A		3,497	2,389	2,359	2,029	296	14	9	5	6	30	25	
05	29A	St. Mary's Precinct	05-002	05-002	P		3,615	2,651	2,640	2,367	232	15	23	0	3	11	18	
05	29A	St. Mary's Precinct	05-003	05-003	P		3,565	2,550	2,525	2,417	72	5	22	2	7	25	14	
05	29B	St. Mary's Precinct	06-001	06-001	A		1,920	1,403	1,393	1,281	93	4	13	0	2	10	18	
05	29A	St. Mary's Precinct	06-002	06-002	A		5,528	3,886	3,849	3,396	414	9	17	1	12	37	31	
05	29B	St. Mary's Precinct	06-003	06-003	A		3,256	2,461	2,446	2,339	70	5	21	1	10	15	30	
05	29A	St. Mary's Precinct	07-001	07-001	A		3,136	2,494	2,483	2,071	387	6	13	2	4	11	34	
05	29B	St. Mary's Precinct	08-001	08-001	A		3,724	2,685	2,619	1,778	671	9	116	3	42	66	101	
05	29C	St. Mary's Precinct	08-002	08-002	A		1,944	1,456	1,441	1,371	40	6	21	1	2	15	21	
05	29B	St. Mary's Precinct	08-003	08-003	P		3,950	2,819	2,782	2,220	416	12	115	1	18	37	83	
05	29B	St. Mary's Precinct	08-004	08-004	A		5,059	3,545	3,498	2,504	812	16	134	2	30	47	123	
05	29B	St. Mary's Precinct	08-005	08-005	A		3,162	2,236	2,214	2,059	90	5	56	0	4	22	30	
05	29C	St. Mary's Precinct	08-006	08-006	A		4,544	3,107	3,050	2,424	456	19	99	4	48	57	146	
05	29B	St. Mary's Precinct	08-007	08-007	P		7,721	5,183	5,104	3,039	1,768	33	202	5	57	79	125	
05	29B	St. Mary's Precinct	09-001	09-001	A		268	219	215	195	16	0	3	1	0	4	3	
01	37B	Talbot Precinct	01-001	01-001	A		4,313	3,436	3,420	2,568	825	1	22	0	4	16	24	
01	37B	Talbot Precinct	01-002	01-002	A		5,938	4,736	4,720	3,771	870	9	50	3	17	16	54	
01	37B	Talbot Precinct	01-003	01-003	A		3,577	2,767	2,744	1,936	579	8	85	30	106	23	231	
01	36	Talbot Precinct	01-004	01-004	A		838	683	682	545	137	0	0	0	0	1	2	
01	36	Talbot Precinct	01-005	01-005	A		3,078	2,293	2,275	2,163	82	3	9	0	18	18	32	
01	37B	Talbot Precinct	02-001	02-001	P		3,202	2,584	2,578	2,266	305	0	4	0	3	6	11	
01	37B	Talbot Precinct	02-002	02-002	A		889	770	768	747	18	1	0	0	2	2	3	
01	37B	Talbot Precinct	02-003	02-003	P		1,436	1,162	1,162	1,008	149	1	1	0	3	0	10	
01	37B	Talbot Precinct	03-001	03-001	A		1,714	1,303	1,291	1,057	218	7	7	0	2	12	8	
01	37B	Talbot Precinct	03-002	03-002	A		1,293	950	942	730	198	3	3	0	8	8	21	
01	37B	Talbot Precinct	03-003	03-003	A		1,437	1,210	1,201	1,132	67	1	1	0	0	9	6	
01	36	Talbot Precinct	04-001	04-001	A		1,998	1,470	1,465	1,276	181	4	1	1	2	5	6	
01	36	Talbot Precinct	04-002	04-002	A		2,150	1,546	1,533	1,351	168	0	1	2	11	13	22	
01	37B	Talbot Precinct	05-001	05-001	A		531	435	433	390	42	1	0	0	0	2	0	
01	37B	Talbot Precinct	05-002	05-002	A		943	768	765	756	6	2	1	0	0	3	2	
01	37B	Talbot Precinct	05-003	05-003	A		475	375	375	324	50	0	0	0	1	0	4	
06	02B	Washington Precinct	01-001	01-001	A		3,024	2,285	2,275	2,251	10	0	9	1	4	10	15	
06	02A	Washington Precinct	02-001	02-001	A		4,275	3,385	3,373	3,333	20	1	14	0	5	12	13	

CNG91	LEG92	PRECINCT NAME			CORRECTED		TOTAL PERSONS	TOTAL PERSONS 18+	PERSON OF ONE RACE 18+	WHITE ALONE 18+	BLACK OR AFRICAN AMERICAN ALONE 18+	AMERICAN INDIAN & ALASKA NATIVE ALONE 18+	ASIAN ALONE 18+	NATIVE HAWAIIAN & OTHER PACIFIC ISLANDER 18+	SOME OTHER RACE 18+	TWO OR MORE RACE 18+	HISPANIC OR LATINO (OF ANY RACE) 18+
					COUNTY/ VOTING DISTRICT (VTD)	VTD TYPE											
06	02C	Washington Precinct	03-001	03-001	A	1,548	1,385	1,373	1,244	106	6	8	2	7	12	22	
06	02C	Washington Precinct	03-002	03-002	A	1,965	1,497	1,489	1,430	52	3	4	0	0	8	10	
06	02C	Washington Precinct	03-003	03-003	P	3,278	2,038	2,029	1,848	152	2	15	1	11	9	30	
06	02C	Washington Precinct	03-004	03-004	P	2,538	1,658	1,635	1,494	124	5	6	1	5	23	18	
06	02A	Washington Precinct	04-001	04-001	A	2,915	2,188	2,179	2,157	8	1	11	0	2	9	4	
06	02A	Washington Precinct	05-001	05-001	A	3,650	2,762	2,739	2,709	10	11	4	1	4	23	16	
06	02B	Washington Precinct	06-001	06-001	A	5,243	3,911	3,898	3,866	14	6	7	1	4	13	25	
06	03	Washington Precinct	07-001	07-001	A	5,370	3,859	3,841	3,741	45	11	12	1	31	18	60	
06	02B	Washington Precinct	08-001	08-001	A	2,242	1,659	1,650	1,629	12	1	3	0	5	9	12	
06	03	Washington Precinct	09-001	09-001	A	2,896	2,172	2,165	2,130	12	10	7	0	6	7	25	
06	02A	Washington Precinct	10-001	10-001	A	4,654	3,681	3,664	3,532	63	3	50	2	14	17	41	
06	02A	Washington Precinct	10-002	10-002	P	2,112	1,595	1,583	1,513	48	1	18	0	3	12	17	
06	02B	Washington Precinct	10-003	10-003	A	4,209	3,903	3,896	1,642	2,236	5	3	0	10	7	28	
06	02B	Washington Precinct	11-001	11-001	A	1,137	859	855	840	13	1	0	0	1	4	6	
06	02B	Washington Precinct	11-002	11-002	A	674	524	521	518	0	1	1	1	0	3	1	
06	02B	Washington Precinct	12-001	12-001	A	6,322	5,779	5,770	2,912	2,848	2	6	0	2	9	27	
06	03	Washington Precinct	13-001	13-001	A	5,756	4,292	4,279	4,226	21	11	16	1	4	13	19	
06	03	Washington Precinct	14-001	14-001	A	1,077	808	807	796	5	1	0	0	5	1	8	
06	03	Washington Precinct	14-002	14-002	A	1,596	1,120	1,113	1,061	27	8	9	1	7	7	16	
06	02A	Washington Precinct	15-001	15-001	A	1,975	1,480	1,475	1,466	0	5	4	0	0	5	6	
06	02B	Washington Precinct	16-001	16-001	A	3,294	2,516	2,511	2,477	10	3	18	0	3	5	15	
06	02C	Washington Precinct	17-001	17-001	A	2,598	2,044	2,014	1,760	172	7	49	0	26	30	71	
06	02C	Washington Precinct	17-002	17-002	A	4,529	3,425	3,402	3,148	207	5	30	0	12	23	44	
06	02B	Washington Precinct	18-001	18-001	A	5,620	4,125	4,082	3,770	195	7	74	5	31	43	67	
06	02B	Washington Precinct	18-002	18-002	P	2,842	2,206	2,191	2,103	51	1	30	3	3	15	11	
06	02B	Washington Precinct	19-001	19-001	A	1,518	1,101	1,092	1,085	2	2	1	0	2	9	7	
06	02B	Washington Precinct	20-001	20-001	A	2,089	1,541	1,535	1,519	6	1	8	0	1	6	3	
06	02C	Washington Precinct	21-001	21-001	A	2,149	1,715	1,694	1,626	49	7	8	2	2	21	11	
06	02C	Washington Precinct	21-002	21-002	A	2,904	2,296	2,281	2,070	134	1	63	2	11	15	13	
06	02C	Washington Precinct	21-003	21-003	A	1,590	1,224	1,215	1,155	36	0	13	0	11	9	15	
06	02C	Washington Precinct	22-001	22-001	P	5,611	4,139	4,090	3,651	350	15	38	3	33	49	74	
06	02A	Washington Precinct	23-001	23-001	A	3,923	2,860	2,848	2,817	19	1	9	0	2	12	10	
06	02A	Washington Precinct	24-001	24-001	P	1,131	976	973	856	114	1	1	0	1	3	5	
06	02C	Washington Precinct	25-001	25-001	A	1,667	1,205	1,189	526	638	1	9	0	15	16	28	
06	02C	Washington Precinct	25-002	25-002	A	3,981	2,974	2,947	2,756	153	11	21	0	6	27	27	
06	02C	Washington Precinct	25-004	25-004	A	2,247	1,645	1,629	1,552	60	2	9	0	6	16	10	
06	02A	Washington Precinct	26-001	26-001	P	3,974	2,996	2,975	2,917	27	2	18	3	8	21	32	
06	02A	Washington Precinct	26-002	26-002	A	2,880	2,284	2,266	2,159	74	2	23	0	8	18	29	

CNG91	LEG92	PRECINCT NAME		CORRECTED COUNTY/ VOTING DISTRICT	VTD TYPE	TOTAL PERSONS	TOTAL PERSONS 18+	PERSON OF ONE RACE 18+	WHITE ALONE 18+	BLACK OR AFRICAN AMERICAN ALONE 18+	AMERICAN INDIAN & ALASKA NATIVE ALONE 18+	ASIAN ALONE 18+	NATIVE HAWAIIAN & OTHER PACIFIC ISLANDER 18+	SOME OTHER RACE 18+	TWO OR MORE RACE 18+	HISPANIC OR LATINO (OF ANY RACE) 18+
06	02A	Washington Precinct	26-003	26-003	A	2,986	2,336	2,331	2,265	26	4	28	6	2	5	11
06	03	Washington Precinct	27-001	27-001	A	2,160	1,734	1,723	1,645	41	4	30	0	3	11	23
06	03	Washington Precinct	27-002	27-002	A	3,774	2,827	2,818	2,694	55	1	59	1	8	9	29
01	37B	Wicomico Precinct	01-001	01-001	A	101	87	87	86	0	0	1	0	0	0	0
01	37A	Wicomico Precinct	01-002	01-002	A	452	329	329	296	28	0	0	0	5	0	8
01	37B	Wicomico Precinct	01-003	01-003	A	1,463	1,093	1,090	936	138	3	6	0	7	3	16
01	37A	Wicomico Precinct	02-001	02-001	P	471	373	371	267	103	0	1	0	0	2	3
01	37B	Wicomico Precinct	02-002	02-002	P	1,648	1,166	1,160	1,011	128	4	16	0	1	6	6
01	38	Wicomico Precinct	04-001	04-001	A	3,358	2,487	2,468	2,295	117	9	43	0	4	19	22
01	37A	Wicomico Precinct	05-001	05-001	A	1,425	935	911	272	592	1	6	0	40	24	67
01	38	Wicomico Precinct	05-002	05-002	A	4,786	3,462	3,407	2,112	1,151	8	77	1	58	55	126
01	38	Wicomico Precinct	05-003	05-003	A	5,500	4,057	4,018	3,569	377	8	49	0	15	39	47
01	38	Wicomico Precinct	05-004	05-004	A	5,933	4,941	4,902	4,127	498	6	248	5	18	39	76
01	38	Wicomico Precinct	05-005	05-005	A	3,624	2,706	2,689	2,530	128	6	23	0	2	17	17
01	38	Wicomico Precinct	06-001	06-001	A	809	613	610	592	14	1	3	0	0	3	1
01	37A	Wicomico Precinct	07-001	07-001	A	1,424	1,115	1,105	869	226	3	7	0	0	10	6
01	38	Wicomico Precinct	08-001	08-001	A	3,700	2,907	2,889	2,636	170	7	72	0	4	18	25
01	38	Wicomico Precinct	08-002	08-002	A	3,467	2,479	2,468	2,337	92	3	23	0	13	11	24
01	38	Wicomico Precinct	09-001	09-001	A	1,884	1,468	1,455	1,211	212	5	16	0	11	13	28
01	37A	Wicomico Precinct	09-002	09-002	A	6,932	4,853	4,793	859	3,849	16	14	6	49	60	227
01	37A	Wicomico Precinct	09-003	09-003	P	3,543	2,278	2,266	1,749	416	6	78	0	17	12	45
01	37A	Wicomico Precinct	09-004	09-004	A	32	31	30	23	6	0	0	0	1	1	0
01	37A	Wicomico Precinct	09-005	09-005	A	829	508	500	21	466	0	6	0	7	8	10
01	37B	Wicomico Precinct	09-009	09-009	P	1,723	1,180	1,177	1,041	79	4	47	0	6	3	12
01	37B	Wicomico Precinct	10-001	10-001	A	530	367	363	101	258	1	0	0	3	4	6
01	37B	Wicomico Precinct	10-002	10-002	A	821	622	615	588	24	1	1	1	0	7	1
01	37B	Wicomico Precinct	11-001	11-001	P	3,653	2,622	2,601	2,030	475	2	46	0	48	21	97
01	37A	Wicomico Precinct	11-002	11-002	P	546	373	373	137	227	0	8	1	0	0	1
01	38	Wicomico Precinct	13-001	13-001	A	5,701	5,008	4,968	4,536	322	10	67	0	33	40	84
01	38	Wicomico Precinct	13-003	13-003	A	5,840	4,816	4,747	3,786	794	13	117	0	37	69	117
01	37A	Wicomico Precinct	13-004	13-004	A	2,279	1,796	1,755	993	693	10	38	0	21	41	49
01	38	Wicomico Precinct	14-001	14-001	A	1,998	1,449	1,445	1,369	52	0	20	0	4	4	21
01	37B	Wicomico Precinct	15-001	15-001	A	1,102	793	785	690	93	0	1	0	1	8	4
01	37A	Wicomico Precinct	15-002	15-002	A	1,645	1,165	1,157	842	302	2	4	0	7	8	6
01	38	Wicomico Precinct	16-001	16-001	P	2,675	2,033	2,022	1,712	259	8	34	0	9	11	29
01	37A	Wicomico Precinct	16-002	16-002	P	2,966	2,127	2,111	1,463	615	6	17	0	10	16	25
01	37A	Wicomico Precinct	17-001	17-001	A	1,784	1,440	1,430	990	436	0	3	0	1	10	2
01	38	Worcester Precinct	01-001	01-001	A	6,291	4,499	4,469	2,800	1,623	15	23	1	7	30	33

CNG91	LEG92	PRECINCT NAME		CORRECTED COUNTY/ VOTING DISTRICT ('VTD)	VTD TYPE	TOTAL PERSONS	TOTAL PERSONS 18+	PERSON OF ONE RACE 18+	WHITE ALONE 18+	BLACK OR AFRICAN AMERICAN 18+	AMERICAN INDIAN & ALASKA NATIVE 18+	ASIAN ALONE 18+	NATIVE HAWAIIAN & OTHER PACIFIC 18+	SOME OTHER RACE 18+	TWO OR MORE RACE 18+	HISPANIC OR LATINO (OF ANY RACE) 18+
01	38	Worcester Precinct	01-002	01-002	A	860	654	650	581	68	0	0	0	1	4	8
01	38	Worcester Precinct	02-001	02-001	A	804	622	619	599	17	2	1	0	0	3	2
01	38	Worcester Precinct	02-002	02-002	A	2,793	2,172	2,160	1,745	401	1	5	0	8	12	23
01	38	Worcester Precinct	02-003	02-003	A	4,561	3,509	3,480	2,924	487	7	39	0	23	29	77
01	38	Worcester Precinct	03-001	03-001	A	2,588	1,951	1,939	866	1,054	5	4	2	8	12	9
01	38	Worcester Precinct	03-002	03-002	A	1,114	863	857	677	164	0	4	2	10	6	22
01	38	Worcester Precinct	03-003	03-003	A	2,676	1,952	1,943	680	1,250	4	6	2	1	9	17
01	38	Worcester Precinct	04-001	04-001	A	10,730	9,284	9,226	8,927	196	12	62	2	27	58	104
01	38	Worcester Precinct	05-001	05-001	A	6,576	5,375	5,340	5,134	143	9	35	0	19	35	72
01	38	Worcester Precinct	05-002	05-002	A	5,623	4,657	4,630	4,505	83	7	24	0	11	27	38
01	38	Worcester Precinct	05-003	05-003	A	1,927	1,446	1,442	1,375	52	3	12	0	0	4	8

Note: The district totals include minor corrections in the assignment of census tabulation blocks to voting districts (precincts).  
The corrections to the P.L.94-171 U.S. Bureau of the Census file were made by Maryland Department of Planning.

Important: The 2000 Population for Congressional and Legislative Districts are derived based on the assignment of voting districts (precincts) to districts as provided by Local Boards of Elections.  
In a few instances voting districts may not conform exactly to the congressional district boundaries as adopted in 1991.  
In those instances the closest alternative census feature is used to define the voting district boundary.

Source: Census 2000 P.L. 94-171 Redistricting Data (Maryland) prepared by the Bureau of the Census with minor corrections by the Maryland Department of Planning.

Prepared by Maryland Department of Planning, April 15, 2001.



Appendix A1

**2000 CENSUS COUNTS by EXISTING (1991) CONGRESSIONAL DISTRICT**  
 As Adopted by Chapter 4 of the 2nd Special Session October 23, 1991 AND  
**TOTAL POPULATION by SINGLE RACE ALONE, HISPANIC ORIGIN**  
**Summary Report**

Ideal Congressional District Population 1990: 597,683

Ideal Congressional District Population 2000: 662,061

1991 Congressional District	Total Population 2000	Total Population One Race	White Alone	Black or African American Alone	American Indian & Alaska Native Alone	Asian Alone	Native Hawaiian & Other Pacific Islander Alone	Some Other Race Alone	Population of Two or More Races	Hispanic or Latino (any Race)
<b>Maryland</b>	<b>5,296,486</b>	<b>5,192,899</b>	<b>3,391,308</b>	<b>1,477,411</b>	<b>15,423</b>	<b>210,929</b>	<b>2,303</b>	<b>95,525</b>	<b>103,587</b>	<b>227,916</b>
<b>01</b>	681,244	672,294	552,364	102,609	1,834	10,024	304	5,159	8,950	14,741
<b>02</b>	652,826	644,472	569,524	53,822	1,782	15,554	284	3,506	8,354	10,848
<b>03</b>	645,443	632,663	428,822	173,393	2,052	20,840	245	7,311	12,780	18,223
<b>04</b>	648,708	628,917	143,209	419,926	2,199	31,562	358	31,663	19,791	65,059
<b>05</b>	715,066	699,253	449,761	208,061	2,955	26,119	392	11,965	15,813	27,930
<b>06</b>	723,189	714,615	646,833	44,111	1,425	17,948	212	4,086	8,574	11,773
<b>07</b>	539,460	532,018	115,092	402,445	1,282	10,584	198	2,417	7,442	6,980
<b>08</b>	690,550	668,667	485,703	73,044	1,894	78,298	310	29,418	21,883	72,362

Note: The district totals include minor corrections in the assignment of census tabulation blocks to voting districts (precincts).  
 The corrections to the P.L.94-171 U.S. Bureau of the Census file were made by Md. Dept. of Planning.

Important: The 2000 Population for Congressional Districts is derived based on the assignment of voting districts (precincts) to congressional districts as provided by Local Boards of Elections. In a few instances voting districts may not conform exactly to the congressional district boundaries as adopted in 1991. In those instances the closest alternative census feature is used to define the voting district boundary.

Source: Census 2000 P.L. 94-171 Redistricting Data (Maryland) prepared by the Bureau of the Census with minor corrections by the Md. Dept. of Planning.

Prepared by Maryland Department of Planning, April 15, 2001.

**Appendix A2**

**2000 CENSUS TOTAL POPULATION COUNTS by existing 1991 CONGRESSIONAL DISTRICT.**

(As Adopted by Chapter 4 of the 2nd Special Session October 23, 1991 ).

**Variance from Ideal District Population**

Ideal Congressional District Population 1990: 597,683

Ideal Congressional District Population 2000: 662,061

<b>1991 Congressional District</b>	<b>Total Population 2000</b>	<b>2000 Ideal Congressional District Population</b>	<b>Variance from Ideal District Population Absolute Deviation</b>	<b>Percent Deviation</b>
<b>Maryland</b>	<b>5,296,486</b>	<b>662,061</b>		
<b>01</b>	681,244	662,061	19,183	2.9%
<b>02</b>	652,826	662,061	(9,235)	-1.4%
<b>03</b>	645,443	662,061	(16,618)	-2.5%
<b>04</b>	648,708	662,061	(13,353)	-2.0%
<b>05</b>	715,066	662,061	53,005	8.0%
<b>06</b>	723,189	662,061	61,128	9.2%
<b>07</b>	539,460	662,061	(122,601)	-18.5%
<b>08</b>	690,550	662,061	28,489	4.3%

Definition: The "ideal" district population is equal to the total state population divided by the total number of districts.  
 "Absolute deviation" is the degree by which a single district's population varies from the "ideal" population.  
 This difference is expressed as a plus or minus number, meaning that the district's population exceeds or falls short of the "ideal" by that number of people. The percent deviation is the percent, plus or minus, that the district's actual population deviates from the "ideal" population.

Note: The district totals include minor corrections in the assignment of census tabulation blocks to voting districts (precincts). The corrections to the P.L.94-171 U.S. Bureau of the Census file were made by Maryland Department of Planning.

Important: The 2000 Population for Congressional Districts is derived based on the assignment of vVoting districts (precincts) to congressional districts as provided by Local Boards of Elections. In a few instances voting districts may not conform exactly to the congressional district boundaries as adopted in 1991. In those instances the closest alternative census feature is used to define the voting district boundary.

Source: Census 2000 P.L. 94-171 Redistricting Data (Maryland) prepared by the Bureau of the Census with minor corrections by the Maryland Department of Planning.

Appendix A3

**2000 CENSUS COUNTS by EXISTING (1991) CONGRESSIONAL DISTRICT,**  
 (As Adopted by Chapter 4 of the 2nd Special Session October 23, 1991)  
**TOTAL POPULATION by SINGLE RACE ALONE, HISPANIC ORIGIN and**  
**Variance from Ideal**

Ideal Congressional District Population 1990: 597,683

Ideal Congressional District Population 2000: 662,061

1991 Congressional District	Total Population 2000	Total Population One Race	White Alone	Black or American Alone	American Indian & Alaska Native Alone	Asian Alone	Native Hawaiian & Other Pacific Islander Alone	Some Other Race Alone	Population of Two or More Races	Hispanic or Latino (any Race)	2000 Ideal Congressional District Population	Variance from Ideal District Population Absolute Deviation	Percent Deviation
<i>Maryland</i>	<b>5,296,486</b>	<b>5,192,899</b>	<b>3,391,308</b>	<b>1,477,411</b>	<b>15,423</b>	<b>210,929</b>	<b>2,303</b>	<b>95,525</b>	<b>103,587</b>	<b>227,916</b>	<b>662,061</b>		
<b>01</b>	681,244	672,294	552,364	102,609	1,834	10,024	304	5,159	8,950	14,741	662,061	19,183	2.9%
<b>02</b>	652,826	644,472	569,524	53,822	1,782	15,554	284	3,506	8,354	10,848	662,061	(9,235)	-1.4%
<b>03</b>	645,443	632,663	428,822	173,393	2,052	20,840	245	7,311	12,780	18,223	662,061	(16,618)	-2.5%
<b>04</b>	648,708	628,917	143,209	419,926	2,199	31,562	358	31,663	19,791	65,059	662,061	(13,353)	-2.0%
<b>05</b>	715,066	699,253	449,761	208,061	2,955	26,119	392	11,965	15,813	27,930	662,061	53,005	8.0%
<b>06</b>	723,189	714,615	646,833	44,111	1,425	17,948	212	4,086	8,574	11,773	662,061	61,128	9.2%
<b>07</b>	539,460	532,018	115,092	402,445	1,282	10,584	198	2,417	7,442	6,980	662,061	(122,601)	-18.5%
<b>08</b>	690,550	668,667	485,703	73,044	1,894	78,298	310	29,418	21,883	72,362	662,061	28,489	4.3%

Definition: The "ideal" district population is equal to the total state population divided by the total number of districts. "Absolute deviation" is the degree by which a single district's population varies from the "ideal" population.

This difference is expressed as a plus or minus number, meaning that the district's population exceeds or falls short of the "ideal" by that number of people.

The percent deviation is the percent, plus or minus, that the district's actual population deviates from the "ideal" population.

Note: The district totals include minor corrections in the assignment of census tabulation blocks to voting districts (precincts).

The corrections to the P.L.94-171 U.S. Bureau of the Census file were made by Md. Dept. of Planning.

Important: The 2000 Population for Congressional Districts is derived based on the assignment of voting districts (precincts) to congressional districts as provided by Local Boards of Elections.

In a few instances voting districts may not conform exactly to the congressional district boundaries as adopted in 1991.

In those instances the closest alternative census feature is used to define the voting district boundary.

Source: Census 2000 P.L. 94-171 Redistricting Data (Maryland) prepared by the Bureau of the Census with minor corrections by the Maryland Department of Planning.

Prepared by Maryland Department of Planning, April 15, 2001.

Appendix B1

2000 CENSUS COUNTS by EXISTING (1992) LEGISLATIVE DISTRICT,  
 (As Approved by the Federal Court, April 5th, 1994 ).  
 TOTAL POPULATION by SINGLE RACE ALONE and HISPANIC ORIGIN  
**Summary Report**

Ideal Legislative District Population 1990: 101,733

Ideal Legislative District Population 2000: 112,691 (Senatorial, at large Delegate)

75,127 (Two member Delegate)

37,564 (Single member Delegate)

1992 Legislative District	Total Population 2000	Total Population One Race	White Alone	Black or African American Alone	American Indian & Alaska Native Alone	Asian Alone	Native Hawaiian & Other Pacific Islander Alone	Some Other Race Alone	Population of Two or More Races	Hispanic or Latino (any Race)
<b>Maryland</b>	<b>5,296,486</b>	<b>5,192,899</b>	<b>3,391,308</b>	<b>1,477,411</b>	<b>15,423</b>	<b>210,929</b>	<b>2,303</b>	<b>95,525</b>	<b>103,587</b>	<b>227,916</b>
<b>Legislative District 01</b>	<b>104,776</b>	<b>104,107</b>	<b>99,198</b>	<b>4,134</b>	<b>136</b>	<b>447</b>	<b>26</b>	<b>166</b>	<b>669</b>	<b>702</b>
<i>Subdistrict 01A</i>	35,676	35,548	35,268	144	31	66	9	30	128	143
<i>Subdistrict 01B</i>	34,270	34,025	32,866	822	47	197	11	82	245	227
<i>Subdistrict 01C</i>	34,830	34,534	31,064	3,168	58	184	6	54	296	332
<b>Legislative District 02</b>	<b>109,294</b>	<b>108,094</b>	<b>96,600</b>	<b>9,927</b>	<b>173</b>	<b>848</b>	<b>50</b>	<b>496</b>	<b>1,200</b>	<b>1,262</b>
<i>Subdistrict 02A</i>	34,475	34,215	33,250	577	35	251	20	82	260	287
<i>Subdistrict 02B</i>	38,214	37,943	31,893	5,629	48	248	15	110	271	328
<i>Subdistrict 02C</i>	36,605	35,936	31,457	3,721	90	349	15	304	669	647
<b>Legislative District 03</b>	<b>120,353</b>	<b>118,367</b>	<b>103,690</b>	<b>10,142</b>	<b>290</b>	<b>2,640</b>	<b>45</b>	<b>1,560</b>	<b>1,986</b>	<b>3,638</b>
<b>Legislative District 04</b>	<b>126,556</b>	<b>125,280</b>	<b>120,307</b>	<b>3,294</b>	<b>249</b>	<b>968</b>	<b>22</b>	<b>440</b>	<b>1,276</b>	<b>1,616</b>
<i>Subdistrict 04A</i>	87,645	86,661	83,007	2,378	171	765	19	321	984	1,222
<i>Subdistrict 04B</i>	38,911	38,619	37,300	916	78	203	3	119	292	394
<b>Legislative District 05</b>	<b>121,894</b>	<b>121,005</b>	<b>116,582</b>	<b>2,746</b>	<b>261</b>	<b>997</b>	<b>27</b>	<b>392</b>	<b>889</b>	<b>1,207</b>
<b>Legislative District 06</b>	<b>95,542</b>	<b>94,175</b>	<b>78,918</b>	<b>13,229</b>	<b>426</b>	<b>948</b>	<b>31</b>	<b>623</b>	<b>1,367</b>	<b>1,642</b>
<b>Legislative District 07</b>	<b>97,201</b>	<b>96,075</b>	<b>82,063</b>	<b>11,891</b>	<b>390</b>	<b>1,237</b>	<b>52</b>	<b>442</b>	<b>1,126</b>	<b>1,378</b>
<b>Legislative District 08</b>	<b>105,397</b>	<b>103,990</b>	<b>87,327</b>	<b>11,725</b>	<b>178</b>	<b>4,248</b>	<b>35</b>	<b>477</b>	<b>1,407</b>	<b>1,660</b>
<b>Legislative District 09</b>	<b>113,722</b>	<b>112,457</b>	<b>100,705</b>	<b>6,626</b>	<b>154</b>	<b>4,463</b>	<b>18</b>	<b>491</b>	<b>1,265</b>	<b>1,876</b>
<i>Subdistrict 09A</i>	76,399	75,605	68,983	3,202	114	3,016	10	280	794	1,069
<i>Subdistrict 09B</i>	37,323	36,852	31,722	3,424	40	1,447	8	211	471	807
<b>Legislative District 10</b>	<b>104,363</b>	<b>102,395</b>	<b>17,844</b>	<b>81,568</b>	<b>276</b>	<b>2,011</b>	<b>28</b>	<b>668</b>	<b>1,968</b>	<b>1,739</b>

1992 Legislative District	Total Population 2000	Total Population One Race	White Alone	Black or African American Alone	American Indian & Alaska Native Alone	Asian Alone	Native Hawaiian & Other Pacific Islander Alone	Some Other Race Alone	Population of Two or More Races	Hispanic or Latino (any Race)
<b>Legislative District 11</b>	<b>133,924</b>	<b>131,936</b>	<b>99,712</b>	<b>25,052</b>	<b>215</b>	<b>5,791</b>	<b>41</b>	<b>1,125</b>	<b>1,988</b>	<b>3,212</b>
<b>Legislative District 12</b>	<b>122,336</b>	<b>119,891</b>	<b>93,494</b>	<b>18,150</b>	<b>290</b>	<b>6,631</b>	<b>34</b>	<b>1,292</b>	<b>2,445</b>	<b>3,240</b>
<i>Subdistrict 12A</i>	<i>80,304</i>	<i>78,918</i>	<i>64,130</i>	<i>10,199</i>	<i>195</i>	<i>3,676</i>	<i>24</i>	<i>694</i>	<i>1,386</i>	<i>1,708</i>
<i>Subdistrict 12B</i>	<i>42,032</i>	<i>40,973</i>	<i>29,364</i>	<i>7,951</i>	<i>95</i>	<i>2,955</i>	<i>10</i>	<i>598</i>	<i>1,059</i>	<i>1,532</i>
<b>Legislative District 13</b>	<b>123,587</b>	<b>120,031</b>	<b>78,688</b>	<b>30,420</b>	<b>373</b>	<b>8,277</b>	<b>90</b>	<b>2,183</b>	<b>3,556</b>	<b>5,577</b>
<i>Subdistrict 13A</i>	<i>82,134</i>	<i>79,939</i>	<i>57,022</i>	<i>16,081</i>	<i>231</i>	<i>5,384</i>	<i>34</i>	<i>1,187</i>	<i>2,195</i>	<i>3,152</i>
<i>Subdistrict 13B</i>	<i>41,453</i>	<i>40,092</i>	<i>21,666</i>	<i>14,339</i>	<i>142</i>	<i>2,893</i>	<i>56</i>	<i>996</i>	<i>1,361</i>	<i>2,425</i>
<b>Legislative District 14</b>	<b>139,760</b>	<b>137,078</b>	<b>105,323</b>	<b>15,476</b>	<b>310</b>	<b>14,573</b>	<b>30</b>	<b>1,366</b>	<b>2,682</b>	<b>4,241</b>
<i>Subdistrict 14A</i>	<i>41,759</i>	<i>40,600</i>	<i>25,274</i>	<i>8,861</i>	<i>118</i>	<i>5,548</i>	<i>3</i>	<i>796</i>	<i>1,159</i>	<i>2,212</i>
<i>Subdistrict 14B</i>	<i>98,001</i>	<i>96,478</i>	<i>80,049</i>	<i>6,615</i>	<i>192</i>	<i>9,025</i>	<i>27</i>	<i>570</i>	<i>1,523</i>	<i>2,029</i>
<b>Legislative District 15</b>	<b>132,024</b>	<b>128,846</b>	<b>98,516</b>	<b>9,437</b>	<b>243</b>	<b>18,796</b>	<b>48</b>	<b>1,806</b>	<b>3,178</b>	<b>6,794</b>
<b>Legislative District 16</b>	<b>106,538</b>	<b>104,288</b>	<b>90,904</b>	<b>3,175</b>	<b>160</b>	<b>8,851</b>	<b>47</b>	<b>1,151</b>	<b>2,250</b>	<b>5,728</b>
<b>Legislative District 17</b>	<b>120,167</b>	<b>115,673</b>	<b>76,363</b>	<b>14,137</b>	<b>444</b>	<b>16,766</b>	<b>54</b>	<b>7,909</b>	<b>4,494</b>	<b>18,713</b>
<b>Legislative District 18</b>	<b>107,732</b>	<b>103,213</b>	<b>68,452</b>	<b>16,294</b>	<b>383</b>	<b>8,826</b>	<b>48</b>	<b>9,210</b>	<b>4,519</b>	<b>19,706</b>
<b>Legislative District 19</b>	<b>114,255</b>	<b>110,300</b>	<b>71,902</b>	<b>19,753</b>	<b>306</b>	<b>12,051</b>	<b>83</b>	<b>6,205</b>	<b>3,955</b>	<b>13,597</b>
<b>Legislative District 20</b>	<b>116,329</b>	<b>110,928</b>	<b>47,956</b>	<b>39,037</b>	<b>437</b>	<b>13,129</b>	<b>66</b>	<b>10,303</b>	<b>5,401</b>	<b>19,679</b>
<b>Legislative District 21</b>	<b>114,674</b>	<b>110,260</b>	<b>53,047</b>	<b>38,694</b>	<b>465</b>	<b>8,433</b>	<b>72</b>	<b>9,549</b>	<b>4,414</b>	<b>21,405</b>
<b>Legislative District 22</b>	<b>110,374</b>	<b>106,438</b>	<b>32,851</b>	<b>58,098</b>	<b>447</b>	<b>4,776</b>	<b>86</b>	<b>10,180</b>	<b>3,936</b>	<b>18,757</b>
<i>Subdistrict 22A</i>	<i>76,355</i>	<i>73,356</i>	<i>26,856</i>	<i>33,547</i>	<i>346</i>	<i>3,931</i>	<i>63</i>	<i>8,613</i>	<i>2,999</i>	<i>15,730</i>
<i>Subdistrict 22B</i>	<i>34,019</i>	<i>33,082</i>	<i>5,995</i>	<i>24,551</i>	<i>101</i>	<i>845</i>	<i>23</i>	<i>1,567</i>	<i>937</i>	<i>3,027</i>
<b>Legislative District 23</b>	<b>128,437</b>	<b>125,132</b>	<b>56,275</b>	<b>59,673</b>	<b>371</b>	<b>6,966</b>	<b>48</b>	<b>1,799</b>	<b>3,305</b>	<b>4,436</b>
<b>Legislative District 24</b>	<b>113,334</b>	<b>110,728</b>	<b>10,367</b>	<b>95,589</b>	<b>358</b>	<b>1,455</b>	<b>41</b>	<b>2,918</b>	<b>2,606</b>	<b>5,430</b>
<b>Legislative District 25</b>	<b>109,947</b>	<b>107,899</b>	<b>11,867</b>	<b>93,525</b>	<b>335</b>	<b>1,234</b>	<b>39</b>	<b>899</b>	<b>2,048</b>	<b>2,322</b>
<b>Legislative District 26</b>	<b>107,772</b>	<b>105,798</b>	<b>12,548</b>	<b>87,567</b>	<b>298</b>	<b>4,370</b>	<b>83</b>	<b>932</b>	<b>1,974</b>	<b>2,170</b>
<b>Legislative District 27</b>	<b>137,172</b>	<b>134,667</b>	<b>65,821</b>	<b>64,811</b>	<b>599</b>	<b>2,589</b>	<b>42</b>	<b>805</b>	<b>2,505</b>	<b>2,305</b>
<i>Subdistrict 27A</i>	<i>94,856</i>	<i>92,913</i>	<i>28,985</i>	<i>60,473</i>	<i>469</i>	<i>2,272</i>	<i>33</i>	<i>681</i>	<i>1,943</i>	<i>1,835</i>
<i>Subdistrict 27B</i>	<i>42,316</i>	<i>41,754</i>	<i>36,836</i>	<i>4,338</i>	<i>130</i>	<i>317</i>	<i>9</i>	<i>124</i>	<i>562</i>	<i>470</i>
<b>Legislative District 28</b>	<b>120,546</b>	<b>118,036</b>	<b>82,587</b>	<b>31,411</b>	<b>907</b>	<b>2,192</b>	<b>70</b>	<b>869</b>	<b>2,510</b>	<b>2,722</b>
<b>Legislative District 29</b>	<b>132,251</b>	<b>130,218</b>	<b>108,211</b>	<b>18,734</b>	<b>419</b>	<b>1,961</b>	<b>86</b>	<b>807</b>	<b>2,033</b>	<b>2,520</b>
<i>Subdistrict 29A</i>	<i>38,945</i>	<i>38,464</i>	<i>33,912</i>	<i>3,939</i>	<i>124</i>	<i>342</i>	<i>25</i>	<i>122</i>	<i>481</i>	<i>434</i>
<i>Subdistrict 29B</i>	<i>40,778</i>	<i>39,954</i>	<i>31,063</i>	<i>7,345</i>	<i>135</i>	<i>1,047</i>	<i>34</i>	<i>330</i>	<i>824</i>	<i>1,015</i>
<i>Subdistrict 29C</i>	<i>52,528</i>	<i>51,800</i>	<i>43,236</i>	<i>7,450</i>	<i>160</i>	<i>572</i>	<i>27</i>	<i>355</i>	<i>728</i>	<i>1,071</i>
<b>Legislative District 30</b>	<b>119,023</b>	<b>117,238</b>	<b>96,909</b>	<b>17,081</b>	<b>226</b>	<b>1,702</b>	<b>50</b>	<b>1,270</b>	<b>1,785</b>	<b>4,085</b>
<b>Legislative District 31</b>	<b>113,100</b>	<b>111,683</b>	<b>100,948</b>	<b>8,123</b>	<b>412</b>	<b>1,644</b>	<b>66</b>	<b>490</b>	<b>1,417</b>	<b>1,646</b>
<b>Legislative District 32</b>	<b>116,820</b>	<b>114,286</b>	<b>83,070</b>	<b>24,767</b>	<b>392</b>	<b>4,642</b>	<b>91</b>	<b>1,324</b>	<b>2,534</b>	<b>3,521</b>

1992 Legislative District	Total Population 2000	Total Population One Race	White Alone	Black or African American Alone	American Indian & Alaska Native Alone	Asian Alone	Native Hawaiian & Other Pacific Islander Alone	Some Other Race Alone	Population of Two or More Races	Hispanic or Latino (any Race)
Legislative District 33	126,920	124,566	104,713	15,161	387	3,167	96	1,042	2,354	3,515
Legislative District 34	129,038	126,502	103,988	18,244	336	2,509	119	1,306	2,536	3,332
Legislative District 35	122,155	121,203	116,927	2,753	281	928	23	291	952	1,172
<i>Subdistrict 35A</i>	84,136	83,510	80,547	1,872	152	755	10	174	626	777
<i>Subdistrict 35B</i>	38,019	37,693	36,380	881	129	173	13	117	326	395
Legislative District 36	120,732	119,328	106,352	10,807	323	812	34	1,000	1,404	2,485
Legislative District 37	116,587	115,283	82,837	30,357	261	992	58	778	1,304	2,121
<i>Subdistrict 37A</i>	35,566	35,047	16,026	18,351	74	315	8	273	519	861
<i>Subdistrict 37B</i>	81,021	80,236	66,811	12,006	187	677	50	505	785	1,260
Legislative District 38	120,565	119,192	92,633	24,161	288	1,462	21	627	1,373	1,856
Legislative District 39	121,322	116,591	77,844	18,841	393	13,857	62	5,594	4,731	12,813
Legislative District 40	81,928	81,009	7,435	72,180	157	947	34	256	919	850
Legislative District 41	83,792	82,784	8,479	73,396	208	442	32	227	1,008	674
Legislative District 42	98,196	96,630	74,203	17,133	142	4,394	31	727	1,566	1,894
Legislative District 43	94,358	92,940	26,890	64,310	216	1,014	24	486	1,418	1,159
Legislative District 44	78,271	77,368	13,478	61,764	205	1,592	26	303	903	928
Legislative District 45	79,173	78,350	9,906	67,476	172	537	20	239	823	665
Legislative District 46	88,399	86,240	58,271	23,970	821	1,278	30	1,870	2,159	4,240
Legislative District 47	95,850	94,401	58,307	32,572	310	2,536	44	632	1,449	1,686
<i>Subdistrict 47A</i>	61,033	60,199	35,534	23,167	226	865	28	379	834	1,011
<i>Subdistrict 47B</i>	34,817	34,202	22,773	9,405	84	1,671	16	253	615	675

Note: The district totals include minor corrections in the assignment of census tabulation blocks to voting districts (precincts). The corrections to the P.L.94-171 U.S. Bureau of the Census file were made by Md. Dept. of Planning.

Important: The 2000 Population for Legislative Districts is derived based on the assignment of voting districts (precincts) to legislative districts as provided by Local Board of Elections. In few instances voting districts may not conform exactly to The legislative district boundaries as approved in 1994. In those instances the closest alternative census features is used to define the voting district boundary.

Source: Census 2000 P.L. 94-171 Redistricting Data (Maryland) prepared by the Bureau of the Census with minor corrections by the Md. Dept. of Planning.

Prepared by Maryland Department of Planning, April 15th, 2001.

**Appendix B2**

**2000 CENSUS POPULATION COUNTS by existing 1992 LEGISLATIVE DISTRICT.**

(As Approved by the Federal Court, April 5th, 1994).

**Variance from Ideal**

Ideal Legislative District Population 1990: 101,733

Ideal Legislative District Population 2000: 112,691 (Senatorial, at large Delegate)

75,127 (*Two member Delegate*)

37,564 (*Single member Delegate*)

1992 Legislative District	Total Population 2000	2000 Ideal Legislative District Population	Variance from Ideal District Population	
			Absolute	Percent
<i>Maryland</i>	<b>5,296,486</b>	<b>112,691</b>		
<b>Legislative District 01</b>	<b>104,776</b>	<b>112,691</b>	<b>(7,915)</b>	<b>-7.0%</b>
<i>Subdistrict 01A</i>	35,676	37,564	(1,888)	-5.0%
<i>Subdistrict 01B</i>	34,270	37,564	(3,294)	-8.8%
<i>Subdistrict 01C</i>	34,830	37,564	(2,734)	-7.3%
<b>Legislative District 02</b>	<b>109,294</b>	<b>112,691</b>	<b>(3,397)</b>	<b>-3.0%</b>
<i>Subdistrict 02A</i>	34,475	37,564	(3,089)	-8.2%
<i>Subdistrict 02B</i>	38,214	37,564	650	1.7%
<i>Subdistrict 02C</i>	36,605	37,564	(959)	-2.6%
<b>Legislative District 03</b>	<b>120,353</b>	<b>112,691</b>	<b>7,662</b>	<b>6.8%</b>
<b>Legislative District 04</b>	<b>126,556</b>	<b>112,691</b>	<b>13,865</b>	<b>12.3%</b>
<i>Subdistrict 04A</i>	87,645	75,127	12,518	16.7%
<i>Subdistrict 04B</i>	38,911	37,564	1,347	3.6%
<b>Legislative District 05</b>	<b>121,894</b>	<b>112,691</b>	<b>9,203</b>	<b>8.2%</b>
<b>Legislative District 06</b>	<b>95,542</b>	<b>112,691</b>	<b>(17,149)</b>	<b>-15.2%</b>
<b>Legislative District 07</b>	<b>97,201</b>	<b>112,691</b>	<b>(15,490)</b>	<b>-13.7%</b>
<b>Legislative District 08</b>	<b>105,397</b>	<b>112,691</b>	<b>(7,294)</b>	<b>-6.5%</b>
<b>Legislative District 09</b>	<b>113,722</b>	<b>112,691</b>	<b>1,031</b>	<b>0.9%</b>
<i>Subdistrict 09A</i>	76,399	75,127	1,272	1.7%
<i>Subdistrict 09B</i>	37,323	37,564	(241)	-0.6%
<b>Legislative District 10</b>	<b>104,363</b>	<b>112,691</b>	<b>(8,328)</b>	<b>-7.4%</b>
<b>Legislative District 11</b>	<b>133,924</b>	<b>112,691</b>	<b>21,233</b>	<b>18.8%</b>
<b>Legislative District 12</b>	<b>122,336</b>	<b>112,691</b>	<b>9,645</b>	<b>8.6%</b>
<i>Subdistrict 12A</i>	80,304	75,127	5,177	6.9%
<i>Subdistrict 12B</i>	42,032	37,564	4,468	11.9%

1992 Legislative District	Total Population 2000	2000 Ideal Legislative District Population	Variance from Ideal District Population	
			Absolute	Percent
<b>Legislative District 13</b>	<b>123,587</b>	<b>112,691</b>	<b>10,896</b>	<b>9.7%</b>
<i>Subdistrict 13A</i>	82,134	75,127	7,007	9.3%
<i>Subdistrict 13B</i>	41,453	37,564	3,889	10.4%
<b>Legislative District 14</b>	<b>139,760</b>	<b>112,691</b>	<b>27,069</b>	<b>24.0%</b>
<i>Subdistrict 14A</i>	41,759	37,564	4,195	11.2%
<i>Subdistrict 14B</i>	98,001	75,127	22,874	30.4%
<b>Legislative District 15</b>	<b>132,024</b>	<b>112,691</b>	<b>19,333</b>	<b>17.2%</b>
<b>Legislative District 16</b>	<b>106,538</b>	<b>112,691</b>	<b>(6,153)</b>	<b>-5.5%</b>
<b>Legislative District 17</b>	<b>120,167</b>	<b>112,691</b>	<b>7,476</b>	<b>6.6%</b>
<b>Legislative District 18</b>	<b>107,732</b>	<b>112,691</b>	<b>(4,959)</b>	<b>-4.4%</b>
<b>Legislative District 19</b>	<b>114,255</b>	<b>112,691</b>	<b>1,564</b>	<b>1.4%</b>
<b>Legislative District 20</b>	<b>116,329</b>	<b>112,691</b>	<b>3,638</b>	<b>3.2%</b>
<b>Legislative District 21</b>	<b>114,674</b>	<b>112,691</b>	<b>1,983</b>	<b>1.8%</b>
<b>Legislative District 22</b>	<b>110,374</b>	<b>112,691</b>	<b>(2,317)</b>	<b>-2.1%</b>
<i>Subdistrict 22A</i>	76,355	75,127	1,228	1.6%
<i>Subdistrict 22B</i>	34,019	37,564	(3,545)	-9.4%
<b>Legislative District 23</b>	<b>128,437</b>	<b>112,691</b>	<b>15,746</b>	<b>14.0%</b>
<b>Legislative District 24</b>	<b>113,334</b>	<b>112,691</b>	<b>643</b>	<b>0.6%</b>
<b>Legislative District 25</b>	<b>109,947</b>	<b>112,691</b>	<b>(2,744)</b>	<b>-2.4%</b>
<b>Legislative District 26</b>	<b>107,772</b>	<b>112,691</b>	<b>(4,919)</b>	<b>-4.4%</b>
<b>Legislative District 27</b>	<b>137,172</b>	<b>112,691</b>	<b>24,481</b>	<b>21.7%</b>
<i>Subdistrict 27A</i>	94,856	75,127	19,729	26.3%
<i>Subdistrict 27B</i>	42,316	37,564	4,752	12.7%
<b>Legislative District 28</b>	<b>120,546</b>	<b>112,691</b>	<b>7,855</b>	<b>7.0%</b>
<b>Legislative District 29</b>	<b>132,251</b>	<b>112,691</b>	<b>19,560</b>	<b>17.4%</b>
<i>Subdistrict 29A</i>	38,945	37,564	1,381	3.7%
<i>Subdistrict 29B</i>	40,778	37,564	3,214	8.6%
<i>Subdistrict 29C</i>	52,528	37,564	14,964	39.8%
<b>Legislative District 30</b>	<b>119,023</b>	<b>112,691</b>	<b>6,332</b>	<b>5.6%</b>
<b>Legislative District 31</b>	<b>113,100</b>	<b>112,691</b>	<b>409</b>	<b>0.4%</b>
<b>Legislative District 32</b>	<b>116,820</b>	<b>112,691</b>	<b>4,129</b>	<b>3.7%</b>
<b>Legislative District 33</b>	<b>126,920</b>	<b>112,691</b>	<b>14,229</b>	<b>12.6%</b>
<b>Legislative District 34</b>	<b>129,038</b>	<b>112,691</b>	<b>16,347</b>	<b>14.5%</b>
<b>Legislative District 35</b>	<b>122,155</b>	<b>112,691</b>	<b>9,464</b>	<b>8.4%</b>
<i>Subdistrict 35A</i>	84,136	75,127	9,009	12.0%
<i>Subdistrict 35B</i>	38,019	37,564	455	1.2%
<b>Legislative District 36</b>	<b>120,732</b>	<b>112,691</b>	<b>8,041</b>	<b>7.1%</b>
<b>Legislative District 37</b>	<b>116,587</b>	<b>112,691</b>	<b>3,896</b>	<b>3.5%</b>



1992 Legislative District	Total Population 2000	2000 Ideal Legislative District Population	Variance from Ideal District Population	
			Absolute	Percent
<i>Subdistrict 37A</i>	35,566	37,564	(1,998)	-5.3%
<i>Subdistrict 37B</i>	81,021	75,127	5,894	7.8%
<b>Legislative District 38</b>	<b>120,565</b>	<b>112,691</b>	<b>7,874</b>	<b>7.0%</b>
<b>Legislative District 39</b>	<b>121,322</b>	<b>112,691</b>	<b>8,631</b>	<b>7.7%</b>
<b>Legislative District 40</b>	<b>81,928</b>	<b>112,691</b>	<b>(30,763)</b>	<b>-27.3%</b>
<b>Legislative District 41</b>	<b>83,792</b>	<b>112,691</b>	<b>(28,899)</b>	<b>-25.6%</b>
<b>Legislative District 42</b>	<b>98,196</b>	<b>112,691</b>	<b>(14,495)</b>	<b>-12.9%</b>
<b>Legislative District 43</b>	<b>94,358</b>	<b>112,691</b>	<b>(18,333)</b>	<b>-16.3%</b>
<b>Legislative District 44</b>	<b>78,271</b>	<b>112,691</b>	<b>(34,420)</b>	<b>-30.5%</b>
<b>Legislative District 45</b>	<b>79,173</b>	<b>112,691</b>	<b>(33,518)</b>	<b>-29.7%</b>
<b>Legislative District 46</b>	<b>88,399</b>	<b>112,691</b>	<b>(24,292)</b>	<b>-21.6%</b>
<b>Legislative District 47</b>	<b>95,850</b>	<b>112,691</b>	<b>(16,841)</b>	<b>-14.9%</b>
<i>Subdistrict 47A</i>	61,033	75,127	(14,094)	-18.8%
<i>Subdistrict 47B</i>	34,817	37,564	(2,747)	-7.3%

Definition: The "ideal" district population is equal to the total state population divided by the total number of districts. "Absolute deviation" is the degree by which a single district's population varies from the "ideal" population. This difference is expressed as a plus or minus number, meaning that the district's population exceeds or falls short of the "ideal" by that number of people. The percent deviation is the percent, plus or minus, that the district's actual population deviates from the "ideal" population.

Note: The district totals include minor corrections in the assignment of census tabulation blocks to voting districts (precincts). The corrections to the P.L.94-171 U.S. Bureau of the Census file were made by Md. Dept. of Planning.

Important: The 2000 Population for Legislative Districts is derived based on the assignment of voting districts (precincts) to legislative districts as provided by Local Boards of Elections. In a few instances voting districts may not conform exactly to the legislative district boundaries as adopted in 1991. In those instances the closest alternative census feature is used to define the voting district boundary.

Source: Census 2000 P.L. 94-171 Redistricting Data (Maryland) prepared by the Bureau of the Census with minor corrections by the Maryland Department of Planning.

Prepared by Maryland Department of Planning, April 15, 2001.

Appendix B3

2000 CENSUS COUNTS by EXISTING (1992) LEGISLATIVE DISTRICT, As Approved by the Federal Court, April 5th, 1994 AND TOTAL POPULATION by SINGLE RACE ALONE and HISPANIC ORIGIN

**Variance from Ideal**

Ideal Legislative District Population 1990: 101,733

Ideal Legislative District Population 2000: 112,691 (Senatorial, at large Delegate)

75,127 (Two member Delegate)

37,564 (Single member Delegate)

1992 Legislative District	Total Population 2000	Total Population One Race	White Alone	Black or African Alone	American Indian & Alaska Native Alone	Asian Alone	Native Hawaiian & Other Pacific Islander Alone	Some Other Race Alone	Population of Two or More Races	Hispanic or Latino (any Race)	2000 Ideal Legislative District Population	Variance from Ideal District Population	
												Absolute	Percent
<b>Maryland</b>	<b>5,296,486</b>	<b>5,192,899</b>	<b>3,391,308</b>	<b>1,477,411</b>	<b>15,423</b>	<b>210,929</b>	<b>2,303</b>	<b>95,525</b>	<b>103,587</b>	<b>227,916</b>			
<b>Legislative District 01</b>	<b>104,776</b>	<b>104,107</b>	<b>99,198</b>	<b>4,134</b>	<b>136</b>	<b>447</b>	<b>26</b>	<b>166</b>	<b>669</b>	<b>702</b>	<b>112,691</b>	<b>(7,915)</b>	<b>-7.0%</b>
<i>Subdistrict 01A</i>	35,676	35,548	35,268	144	31	66	9	30	128	143	37,564	(1,888)	-5.0%
<i>Subdistrict 01B</i>	34,270	34,025	32,866	822	47	197	11	82	245	227	37,564	(3,294)	-8.8%
<i>Subdistrict 01C</i>	34,830	34,534	31,064	3,168	58	184	6	54	296	332	37,564	(2,734)	-7.3%
<b>Legislative District 02</b>	<b>109,294</b>	<b>108,094</b>	<b>96,600</b>	<b>9,927</b>	<b>173</b>	<b>848</b>	<b>50</b>	<b>496</b>	<b>1,200</b>	<b>1,262</b>	<b>112,691</b>	<b>(3,397)</b>	<b>-3.0%</b>
<i>Subdistrict 02A</i>	34,475	34,215	33,250	577	35	251	20	82	260	287	37,564	(3,089)	-8.2%
<i>Subdistrict 02B</i>	38,214	37,943	31,893	5,629	48	248	15	110	271	328	37,564	650	1.7%
<i>Subdistrict 02C</i>	36,605	35,936	31,457	3,721	90	349	15	304	669	647	37,564	(959)	-2.6%
<b>Legislative District 03</b>	<b>120,353</b>	<b>118,367</b>	<b>103,690</b>	<b>10,142</b>	<b>290</b>	<b>2,640</b>	<b>45</b>	<b>1,560</b>	<b>1,986</b>	<b>3,638</b>	<b>112,691</b>	<b>7,662</b>	<b>6.8%</b>
<b>Legislative District 04</b>	<b>126,556</b>	<b>125,280</b>	<b>120,307</b>	<b>3,294</b>	<b>249</b>	<b>968</b>	<b>22</b>	<b>440</b>	<b>1,276</b>	<b>1,616</b>	<b>112,691</b>	<b>13,865</b>	<b>12.3%</b>
<i>Subdistrict 04A</i>	87,645	86,661	83,007	2,378	171	765	19	321	984	1,222	75,127	12,518	16.7%
<i>Subdistrict 04B</i>	38,911	38,619	37,300	916	78	203	3	119	292	394	37,564	1,347	3.6%
<b>Legislative District 05</b>	<b>121,894</b>	<b>121,005</b>	<b>116,582</b>	<b>2,746</b>	<b>261</b>	<b>997</b>	<b>27</b>	<b>392</b>	<b>889</b>	<b>1,207</b>	<b>112,691</b>	<b>9,203</b>	<b>8.2%</b>
<b>Legislative District 06</b>	<b>95,542</b>	<b>94,175</b>	<b>78,918</b>	<b>13,229</b>	<b>426</b>	<b>948</b>	<b>31</b>	<b>623</b>	<b>1,367</b>	<b>1,642</b>	<b>112,691</b>	<b>(17,149)</b>	<b>-15.2%</b>
<b>Legislative District 07</b>	<b>97,201</b>	<b>96,075</b>	<b>82,063</b>	<b>11,891</b>	<b>390</b>	<b>1,237</b>	<b>52</b>	<b>442</b>	<b>1,126</b>	<b>1,378</b>	<b>112,691</b>	<b>(15,490)</b>	<b>-13.7%</b>
<b>Legislative District 08</b>	<b>105,397</b>	<b>103,990</b>	<b>87,327</b>	<b>11,725</b>	<b>178</b>	<b>4,248</b>	<b>35</b>	<b>477</b>	<b>1,407</b>	<b>1,660</b>	<b>112,691</b>	<b>(7,294)</b>	<b>-6.5%</b>
<b>Legislative District 09</b>	<b>113,722</b>	<b>112,457</b>	<b>100,705</b>	<b>6,626</b>	<b>154</b>	<b>4,463</b>	<b>18</b>	<b>491</b>	<b>1,265</b>	<b>1,876</b>	<b>112,691</b>	<b>1,031</b>	<b>0.9%</b>
<i>Subdistrict 09A</i>	76,399	75,605	68,983	3,202	114	3,016	10	280	794	1,069	75,127	1,272	1.7%
<i>Subdistrict 09B</i>	37,323	36,852	31,722	3,424	40	1,447	8	211	471	807	37,564	(241)	-0.6%
<b>Legislative District 10</b>	<b>104,363</b>	<b>102,395</b>	<b>17,844</b>	<b>81,568</b>	<b>276</b>	<b>2,011</b>	<b>28</b>	<b>668</b>	<b>1,968</b>	<b>1,739</b>	<b>112,691</b>	<b>(8,328)</b>	<b>-7.4%</b>
<b>Legislative District 11</b>	<b>133,924</b>	<b>131,936</b>	<b>99,712</b>	<b>25,052</b>	<b>215</b>	<b>5,791</b>	<b>41</b>	<b>1,125</b>	<b>1,988</b>	<b>3,212</b>	<b>112,691</b>	<b>21,233</b>	<b>18.8%</b>
<b>Legislative District 12</b>	<b>122,336</b>	<b>119,891</b>	<b>93,494</b>	<b>18,150</b>	<b>290</b>	<b>6,631</b>	<b>34</b>	<b>1,292</b>	<b>2,445</b>	<b>3,240</b>	<b>112,691</b>	<b>9,645</b>	<b>8.6%</b>
<i>Subdistrict 12A</i>	80,304	78,918	64,130	10,199	195	3,676	24	694	1,386	1,708	75,127	5,177	6.9%
<i>Subdistrict 12B</i>	42,032	40,973	29,364	7,951	95	2,955	10	598	1,059	1,532	37,564	4,468	11.9%
<b>Legislative District 13</b>	<b>123,587</b>	<b>120,031</b>	<b>78,688</b>	<b>30,420</b>	<b>373</b>	<b>8,277</b>	<b>90</b>	<b>2,183</b>	<b>3,556</b>	<b>5,577</b>	<b>112,691</b>	<b>10,896</b>	<b>9.7%</b>
<i>Subdistrict 13A</i>	82,134	79,939	57,022	16,081	231	5,384	34	1,187	2,195	3,152	75,127	7,007	9.3%
<i>Subdistrict 13B</i>	41,453	40,092	21,666	14,339	142	2,893	56	996	1,361	2,425	37,564	3,889	10.4%

1992 Legislative District	Total Population 2000	Total Population One Race	White Alone	Black or African Alone	American Indian & Alaska Native Alone	Asian Alone	Native Hawaiian & Other Pacific Islander Alone	Some Other Race Alone	Population of Two or More Races	Hispanic or Latino (any Race)	2000 Ideal Legislative District Population	Variance from Ideal District Population	
												Absolute	Percent
<b>Legislative District 14</b>	<b>139,760</b>	<b>137,078</b>	<b>105,323</b>	<b>15,476</b>	<b>310</b>	<b>14,573</b>	<b>30</b>	<b>1,366</b>	<b>2,682</b>	<b>4,241</b>	<b>112,691</b>	<b>27,069</b>	<b>24.0%</b>
<i>Subdistrict 14A</i>	<i>41,759</i>	<i>40,600</i>	<i>25,274</i>	<i>8,861</i>	<i>118</i>	<i>5,548</i>	<i>3</i>	<i>796</i>	<i>1,159</i>	<i>2,212</i>	<i>37,564</i>	<i>4,195</i>	<i>11.2%</i>
<i>Subdistrict 14B</i>	<i>98,001</i>	<i>96,478</i>	<i>80,049</i>	<i>6,615</i>	<i>192</i>	<i>9,025</i>	<i>27</i>	<i>570</i>	<i>1,523</i>	<i>2,029</i>	<i>75,127</i>	<i>22,874</i>	<i>30.4%</i>
<b>Legislative District 15</b>	<b>132,024</b>	<b>128,846</b>	<b>98,516</b>	<b>9,437</b>	<b>243</b>	<b>18,796</b>	<b>48</b>	<b>1,806</b>	<b>3,178</b>	<b>6,794</b>	<b>112,691</b>	<b>19,333</b>	<b>17.2%</b>
<b>Legislative District 16</b>	<b>106,538</b>	<b>104,288</b>	<b>90,904</b>	<b>3,175</b>	<b>160</b>	<b>8,851</b>	<b>47</b>	<b>1,151</b>	<b>2,250</b>	<b>5,728</b>	<b>112,691</b>	<b>(6,153)</b>	<b>-5.5%</b>
<b>Legislative District 17</b>	<b>120,167</b>	<b>115,673</b>	<b>76,363</b>	<b>14,137</b>	<b>444</b>	<b>16,766</b>	<b>54</b>	<b>7,909</b>	<b>4,494</b>	<b>18,713</b>	<b>112,691</b>	<b>7,476</b>	<b>6.6%</b>
<b>Legislative District 18</b>	<b>107,732</b>	<b>103,213</b>	<b>68,452</b>	<b>16,294</b>	<b>383</b>	<b>8,826</b>	<b>48</b>	<b>9,210</b>	<b>4,519</b>	<b>19,706</b>	<b>112,691</b>	<b>(4,959)</b>	<b>-4.4%</b>
<b>Legislative District 19</b>	<b>114,255</b>	<b>110,300</b>	<b>71,902</b>	<b>19,753</b>	<b>306</b>	<b>12,051</b>	<b>83</b>	<b>6,205</b>	<b>3,955</b>	<b>13,597</b>	<b>112,691</b>	<b>1,564</b>	<b>1.4%</b>
<b>Legislative District 20</b>	<b>116,329</b>	<b>110,928</b>	<b>47,956</b>	<b>39,037</b>	<b>437</b>	<b>13,129</b>	<b>66</b>	<b>10,303</b>	<b>5,401</b>	<b>19,679</b>	<b>112,691</b>	<b>3,638</b>	<b>3.2%</b>
<b>Legislative District 21</b>	<b>114,674</b>	<b>110,260</b>	<b>53,047</b>	<b>38,694</b>	<b>465</b>	<b>8,433</b>	<b>72</b>	<b>9,549</b>	<b>4,414</b>	<b>21,405</b>	<b>112,691</b>	<b>1,983</b>	<b>1.8%</b>
<b>Legislative District 22</b>	<b>110,374</b>	<b>106,438</b>	<b>32,851</b>	<b>58,098</b>	<b>447</b>	<b>4,776</b>	<b>86</b>	<b>10,180</b>	<b>3,936</b>	<b>18,757</b>	<b>112,691</b>	<b>(2,317)</b>	<b>-2.1%</b>
<i>Subdistrict 22A</i>	<i>76,355</i>	<i>73,356</i>	<i>26,856</i>	<i>33,547</i>	<i>346</i>	<i>3,931</i>	<i>63</i>	<i>8,613</i>	<i>2,999</i>	<i>15,730</i>	<i>75,127</i>	<i>1,228</i>	<i>1.6%</i>
<i>Subdistrict 22B</i>	<i>34,019</i>	<i>33,082</i>	<i>5,995</i>	<i>24,551</i>	<i>101</i>	<i>845</i>	<i>23</i>	<i>1,567</i>	<i>937</i>	<i>3,027</i>	<i>37,564</i>	<i>(3,545)</i>	<i>-9.4%</i>
<b>Legislative District 23</b>	<b>128,437</b>	<b>125,132</b>	<b>56,275</b>	<b>59,673</b>	<b>371</b>	<b>6,966</b>	<b>48</b>	<b>1,799</b>	<b>3,305</b>	<b>4,436</b>	<b>112,691</b>	<b>15,746</b>	<b>14.0%</b>
<b>Legislative District 24</b>	<b>113,334</b>	<b>110,728</b>	<b>10,367</b>	<b>95,589</b>	<b>358</b>	<b>1,455</b>	<b>41</b>	<b>2,918</b>	<b>2,606</b>	<b>5,430</b>	<b>112,691</b>	<b>643</b>	<b>0.6%</b>
<b>Legislative District 25</b>	<b>109,947</b>	<b>107,899</b>	<b>11,867</b>	<b>93,525</b>	<b>335</b>	<b>1,234</b>	<b>39</b>	<b>899</b>	<b>2,048</b>	<b>2,322</b>	<b>112,691</b>	<b>(2,744)</b>	<b>-2.4%</b>
<b>Legislative District 26</b>	<b>107,772</b>	<b>105,798</b>	<b>12,548</b>	<b>87,567</b>	<b>298</b>	<b>4,370</b>	<b>83</b>	<b>932</b>	<b>1,974</b>	<b>2,170</b>	<b>112,691</b>	<b>(4,919)</b>	<b>-4.4%</b>
<b>Legislative District 27</b>	<b>137,172</b>	<b>134,667</b>	<b>65,821</b>	<b>64,811</b>	<b>599</b>	<b>2,589</b>	<b>42</b>	<b>805</b>	<b>2,505</b>	<b>2,305</b>	<b>112,691</b>	<b>24,481</b>	<b>21.7%</b>
<i>Subdistrict 27A</i>	<i>94,856</i>	<i>92,913</i>	<i>28,985</i>	<i>60,473</i>	<i>469</i>	<i>2,272</i>	<i>33</i>	<i>681</i>	<i>1,943</i>	<i>1,835</i>	<i>75,127</i>	<i>19,729</i>	<i>26.3%</i>
<i>Subdistrict 27B</i>	<i>42,316</i>	<i>41,754</i>	<i>36,836</i>	<i>4,338</i>	<i>130</i>	<i>317</i>	<i>9</i>	<i>124</i>	<i>562</i>	<i>470</i>	<i>37,564</i>	<i>4,752</i>	<i>12.7%</i>
<b>Legislative District 28</b>	<b>120,546</b>	<b>118,036</b>	<b>82,587</b>	<b>31,411</b>	<b>907</b>	<b>2,192</b>	<b>70</b>	<b>869</b>	<b>2,510</b>	<b>2,722</b>	<b>112,691</b>	<b>7,855</b>	<b>7.0%</b>
<b>Legislative District 29</b>	<b>132,251</b>	<b>130,218</b>	<b>108,211</b>	<b>18,734</b>	<b>419</b>	<b>1,961</b>	<b>86</b>	<b>807</b>	<b>2,033</b>	<b>2,520</b>	<b>112,691</b>	<b>19,560</b>	<b>17.4%</b>
<i>Subdistrict 29A</i>	<i>38,945</i>	<i>38,464</i>	<i>33,912</i>	<i>3,939</i>	<i>124</i>	<i>342</i>	<i>25</i>	<i>122</i>	<i>481</i>	<i>434</i>	<i>37,564</i>	<i>1,381</i>	<i>3.7%</i>
<i>Subdistrict 29B</i>	<i>40,778</i>	<i>39,954</i>	<i>31,063</i>	<i>7,345</i>	<i>135</i>	<i>1,047</i>	<i>34</i>	<i>330</i>	<i>824</i>	<i>1,015</i>	<i>37,564</i>	<i>3,214</i>	<i>8.6%</i>
<i>Subdistrict 29C</i>	<i>52,528</i>	<i>51,800</i>	<i>43,236</i>	<i>7,450</i>	<i>160</i>	<i>572</i>	<i>27</i>	<i>355</i>	<i>728</i>	<i>1,071</i>	<i>37,564</i>	<i>14,964</i>	<i>39.8%</i>
<b>Legislative District 30</b>	<b>119,023</b>	<b>117,238</b>	<b>96,909</b>	<b>17,081</b>	<b>226</b>	<b>1,702</b>	<b>50</b>	<b>1,270</b>	<b>1,785</b>	<b>4,085</b>	<b>112,691</b>	<b>6,332</b>	<b>5.6%</b>
<b>Legislative District 31</b>	<b>113,100</b>	<b>111,683</b>	<b>100,948</b>	<b>8,123</b>	<b>412</b>	<b>1,644</b>	<b>66</b>	<b>490</b>	<b>1,417</b>	<b>1,646</b>	<b>112,691</b>	<b>409</b>	<b>0.4%</b>
<b>Legislative District 32</b>	<b>116,820</b>	<b>114,286</b>	<b>83,070</b>	<b>24,767</b>	<b>392</b>	<b>4,642</b>	<b>91</b>	<b>1,324</b>	<b>2,534</b>	<b>3,521</b>	<b>112,691</b>	<b>4,129</b>	<b>3.7%</b>
<b>Legislative District 33</b>	<b>126,920</b>	<b>124,566</b>	<b>104,713</b>	<b>15,161</b>	<b>387</b>	<b>3,167</b>	<b>96</b>	<b>1,042</b>	<b>2,354</b>	<b>3,515</b>	<b>112,691</b>	<b>14,229</b>	<b>12.6%</b>
<b>Legislative District 34</b>	<b>129,038</b>	<b>126,502</b>	<b>103,988</b>	<b>18,244</b>	<b>336</b>	<b>2,509</b>	<b>119</b>	<b>1,306</b>	<b>2,536</b>	<b>3,332</b>	<b>112,691</b>	<b>16,347</b>	<b>14.5%</b>
<b>Legislative District 35</b>	<b>122,155</b>	<b>121,203</b>	<b>116,927</b>	<b>2,753</b>	<b>281</b>	<b>928</b>	<b>23</b>	<b>291</b>	<b>952</b>	<b>1,172</b>	<b>112,691</b>	<b>9,464</b>	<b>8.4%</b>
<i>Subdistrict 35A</i>	<i>84,136</i>	<i>83,510</i>	<i>80,547</i>	<i>1,872</i>	<i>152</i>	<i>755</i>	<i>10</i>	<i>174</i>	<i>626</i>	<i>777</i>	<i>75,127</i>	<i>9,009</i>	<i>12.0%</i>
<i>Subdistrict 35B</i>	<i>38,019</i>	<i>37,693</i>	<i>36,380</i>	<i>881</i>	<i>129</i>	<i>173</i>	<i>13</i>	<i>117</i>	<i>326</i>	<i>395</i>	<i>37,564</i>	<i>455</i>	<i>1.2%</i>
<b>Legislative District 36</b>	<b>120,732</b>	<b>119,328</b>	<b>106,352</b>	<b>10,807</b>	<b>323</b>	<b>812</b>	<b>34</b>	<b>1,000</b>	<b>1,404</b>	<b>2,485</b>	<b>112,691</b>	<b>8,041</b>	<b>7.1%</b>
<b>Legislative District 37</b>	<b>116,587</b>	<b>115,283</b>	<b>82,837</b>	<b>30,357</b>	<b>261</b>	<b>992</b>	<b>58</b>	<b>778</b>	<b>1,304</b>	<b>2,121</b>	<b>112,691</b>	<b>3,896</b>	<b>3.5%</b>
<i>Subdistrict 37A</i>	<i>35,566</i>	<i>35,047</i>	<i>16,026</i>	<i>18,351</i>	<i>74</i>	<i>315</i>	<i>8</i>	<i>273</i>	<i>519</i>	<i>861</i>	<i>37,564</i>	<i>(1,998)</i>	<i>-5.3%</i>
<i>Subdistrict 37B</i>	<i>81,021</i>	<i>80,236</i>	<i>66,811</i>	<i>12,006</i>	<i>187</i>	<i>677</i>	<i>50</i>	<i>505</i>	<i>785</i>	<i>1,260</i>	<i>75,127</i>	<i>5,894</i>	<i>7.8%</i>
<b>Legislative District 38</b>	<b>120,565</b>	<b>119,192</b>	<b>92,633</b>	<b>24,161</b>	<b>288</b>	<b>1,462</b>	<b>21</b>	<b>627</b>	<b>1,373</b>	<b>1,856</b>	<b>112,691</b>	<b>7,874</b>	<b>7.0%</b>
<b>Legislative District 39</b>	<b>121,322</b>	<b>116,591</b>	<b>77,844</b>	<b>18,841</b>	<b>393</b>	<b>13,857</b>	<b>62</b>	<b>5,594</b>	<b>4,731</b>	<b>12,813</b>	<b>112,691</b>	<b>8,631</b>	<b>7.7%</b>
<b>Legislative District 40</b>	<b>81,928</b>	<b>81,009</b>	<b>7,435</b>	<b>72,180</b>	<b>157</b>	<b>947</b>	<b>34</b>	<b>256</b>	<b>919</b>	<b>850</b>	<b>112,691</b>	<b>(30,763)</b>	<b>-27.3%</b>
<b>Legislative District 41</b>	<b>83,792</b>	<b>82,784</b>	<b>8,479</b>	<b>73,396</b>	<b>208</b>	<b>442</b>	<b>32</b>	<b>227</b>	<b>1,008</b>	<b>674</b>	<b>112,691</b>	<b>(28,899)</b>	<b>-25.6%</b>

1992 Legislative District	Total Population 2000	Total Population One Race	White Alone	Black or African Alone	American Indian & Alaska Native Alone	Asian Alone	Native Hawaiian & Other Pacific Islander Alone	Some Other Race Alone	Population of Two or More Races	Hispanic or Latino (any Race)	2000 Ideal Legislative District Population	Variance from Ideal District Population	
												Absolute	Percent
Legislative District 42	98,196	96,630	74,203	17,133	142	4,394	31	727	1,566	1,894	112,691	(14,495)	-12.9%
Legislative District 43	94,358	92,940	26,890	64,310	216	1,014	24	486	1,418	1,159	112,691	(18,333)	-16.3%
Legislative District 44	78,271	77,368	13,478	61,764	205	1,592	26	303	903	928	112,691	(34,420)	-30.5%
Legislative District 45	79,173	78,350	9,906	67,476	172	537	20	239	823	665	112,691	(33,518)	-29.7%
Legislative District 46	88,399	86,240	58,271	23,970	821	1,278	30	1,870	2,159	4,240	112,691	(24,292)	-21.6%
Legislative District 47	95,850	94,401	58,307	32,572	310	2,536	44	632	1,449	1,686	112,691	(16,841)	-14.9%
Subdistrict 47A	61,033	60,199	35,534	23,167	226	865	28	379	834	1,011	75,127	(14,094)	-18.8%
Subdistrict 47B	34,817	34,202	22,773	9,405	84	1,671	16	253	615	675	37,564	(2,747)	-7.3%

Definition: The "ideal" district population is equal to the total state population divided by the total number of districts. "Absolute deviation" is the degree by which a single district's population varies from the "ideal" population. This difference is expressed as a plus or minus number, meaning that the district's population exceeds or falls short of the "ideal" by that number of people. The percent deviation is the percent, plus or minus, that the district's actual population deviates from the "ideal" population.

Note: The district totals include minor corrections in the assignment of census tabulation blocks to voting districts (precincts). The corrections to the P.L.94-171 U.S. Bureau of the Census file were made by Md. Dept. of Planning.

Important: The 2000 Population for Legislative Districts is derived based on the assignment of voting districts (precincts) to legislative districts as provided by Local Boards of Elections. In few instances voting districts may not conform exactly to The legislative district boundaries as approved in 1994. In those instances the closest alternative census features is used to define the voting district boundary.

Source: Census 2000 P.L. 94-171 Redistricting Data (Maryland) prepared by the Bureau of the Census with minor corrections by Th Maryland Department of Planning.

Prepared by Maryland Department of Planning, April 15th, 2001.