

2025 MD Redistricting Commission Submission - 12/29/25

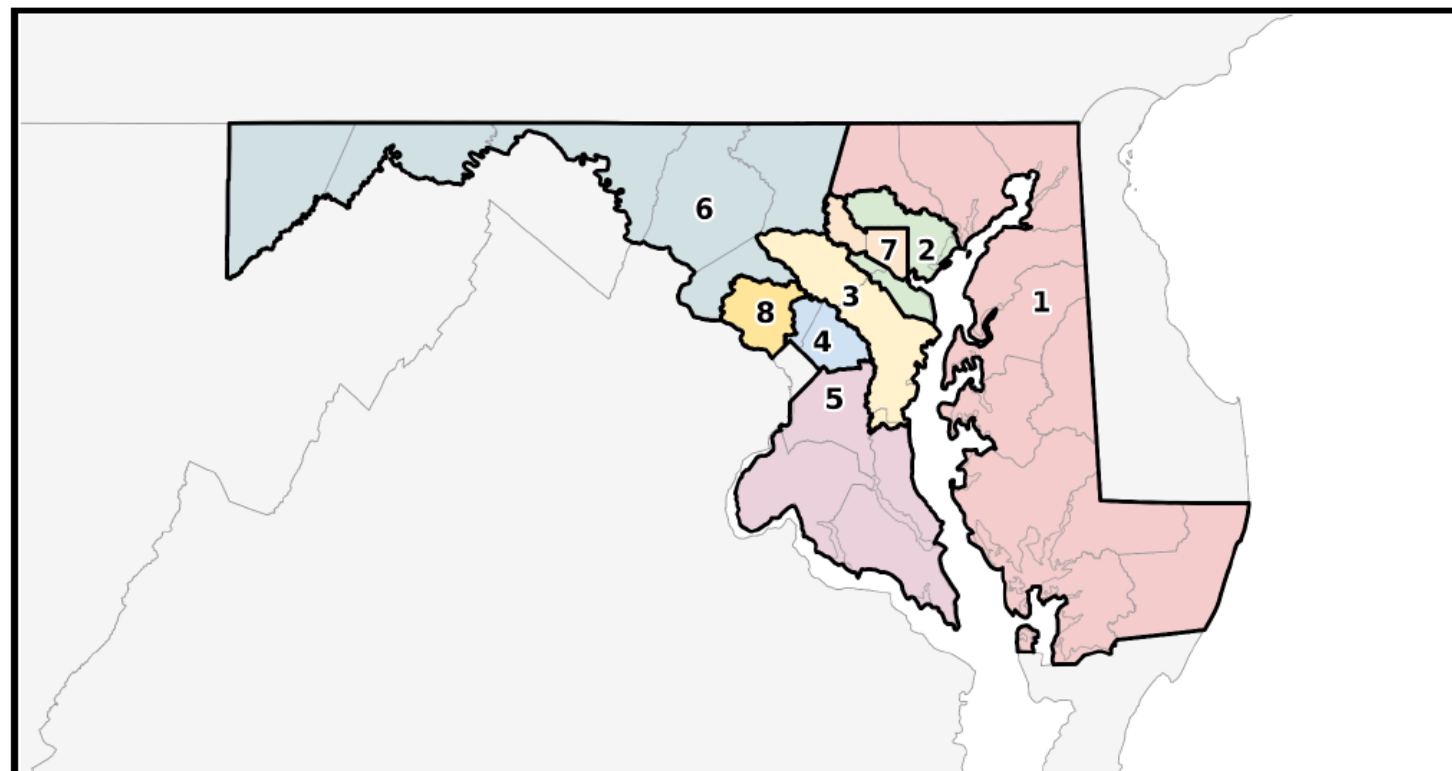
Link to Interactive Map:

<https://davesredistricting.org/join/006d6ba8-b530-4240-80ac-fcfb2ecceb>

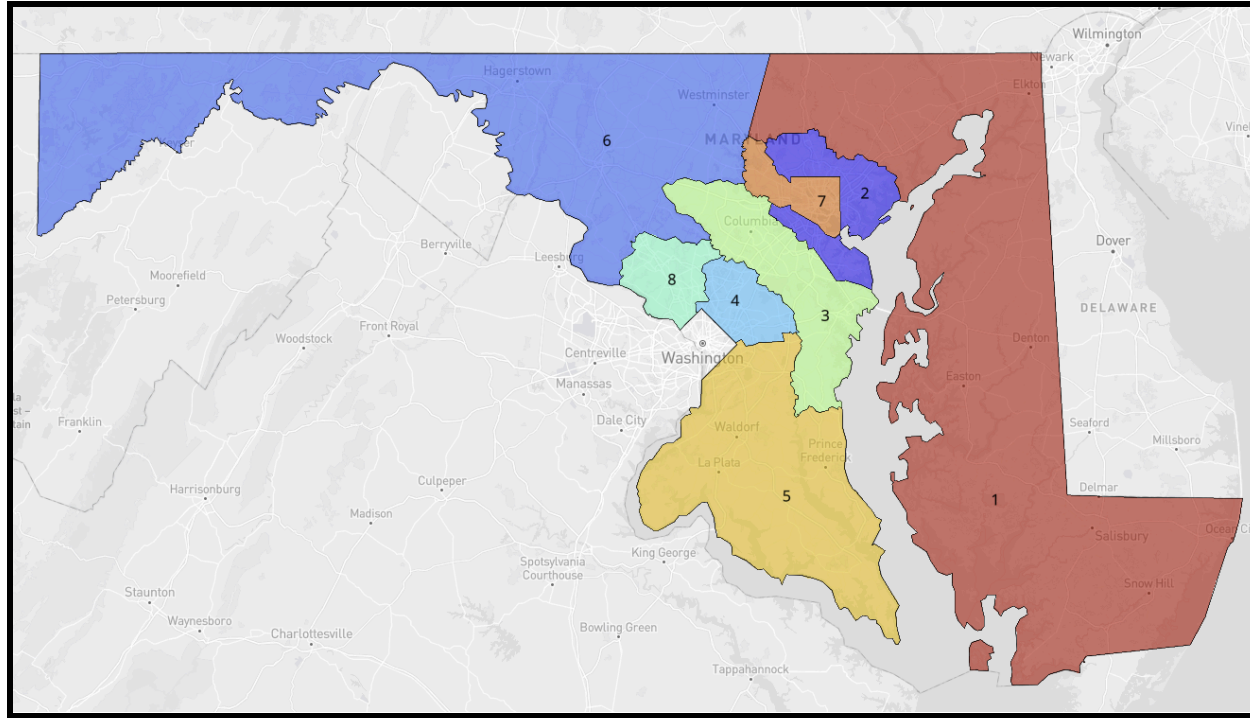
Map 25 Hunter Petit

This map was submitted with a direct link to [Davesredistricting.org](https://davesredistricting.org) and the following data file:

- [PDF presentation](#) highlighting each District profile



Population			Shapes		Demographics (VAP)							DOWNLOAD
ID	Total	+/-	⛔	📄	Total	White	Minority	Hispanic	Black	Asian	Native	Pacific
Un	0				0	0%	0%	0%	0%	0%	0%	0%
1	772,152	-0%	⛔	✅	607,622	75.53%	24.47%	4.5%	15.21%	2.78%	1.91%	0.15%
2	772,153	0%	⛔	✅	604,011	64.85%	35.15%	6.49%	20.02%	6.84%	1.98%	0.14%
3	772,154	0%	✅	✅	591,137	58.14%	41.86%	7.89%	20.45%	12.2%	1.75%	0.2%
4	772,154	0%	✅	✅	597,707	21.36%	78.64%	23.54%	46.97%	8.47%	2.58%	0.17%
5	772,156	0%	✅	✅	599,957	30.1%	69.9%	7.26%	58.49%	3.51%	2.18%	0.2%
6	772,152	-0%	✅	✅	599,257	76.48%	23.52%	6.65%	9.63%	5.38%	1.87%	0.14%
7	772,153	0%	✅	✅	617,758	26.97%	73.03%	6.45%	60.73%	5.43%	1.59%	0.13%
8	772,150	-0%	✅	✅	597,753	45.81%	54.19%	19.26%	15.76%	18.2%	1.72%	0.18%
	772,153	0%	⛔	✅	601,900	49.87%	50.13%	10.22%	31.01%	7.82%	1.94%	0.16%

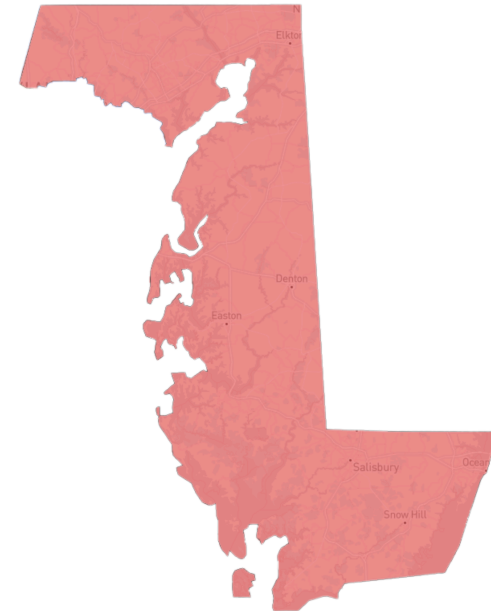


District	2020 Pop	White (Total) %	White (CVAP) %	Black (Total) %	Black (CVAP) %	Hispanic (Total) %	Hispanic (CVAP) %	Asian (Total) %	Asian (CVAP) %	Native (Total) %	Native (CVAP) %
1	772,152	72.6%	79.2%	16.8%	14.8%	5.6%	3.4%	3.1%	2.1%	1.9%	0.5%
2	772,153	61.2%	69.7%	22%	20.1%	7.8%	5%	7.3%	4.6%	1.7%	0.6%
3	772,154	54.7%	63.3%	21.8%	20.2%	9.3%	6.3%	13.2%	9.8%	1%	0.4%
4	772,154	19.1%	27.1%	46.9%	52.3%	26.6%	12.6%	5.8%	7.5%	1.6%	0.5%
5	772,156	29%	33.9%	58.5%	58.2%	8.6%	5.1%	2.3%	2.3%	1.6%	0.5%
6	772,152	73.4%	80.6%	10.8%	9.4%	8.3%	5.1%	3.7%	4.4%	3.8%	0.5%
7	772,153	19.4%	29.4%	62.5%	62.8%	11.6%	4.4%	4.7%	3%	1.8%	0.4%
8	772,150	43.7%	53.2%	31%	15.5%	5.9%	14.9%	19.3%	16%	0.1%	0.4%

District 1 Profile

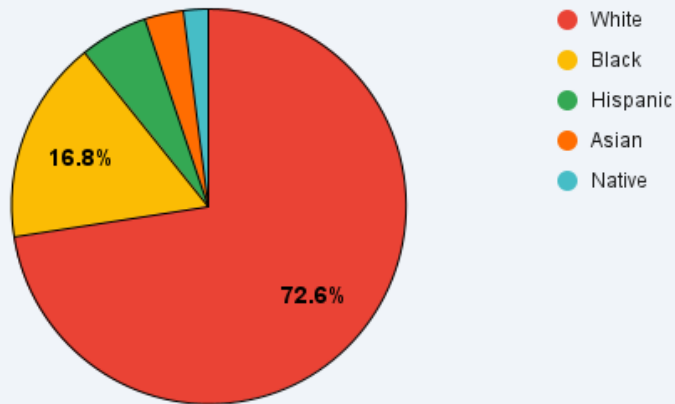
County/Community Makeup:

- **Counties:** Baltimore (partial), Harford, Cecil, Kent, Queen Anne's, Talbot, Caroline, Dorchester, Somerset, Wicomico, Worcester
- **Notable Communities:** Bel Air, Aberdeen, Elkton, Chestertown, Cambridge, Denton, Easton, Salisbury, Ocean City

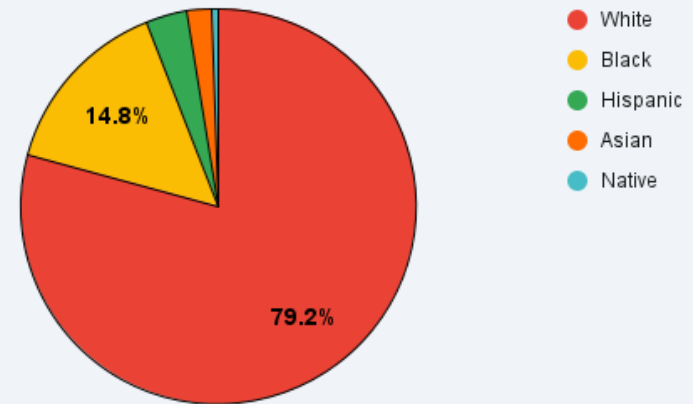


Racial/Demographic Makeup:

District 1 - Total Population Breakdown



District 1 - Citizen VAP Breakdown

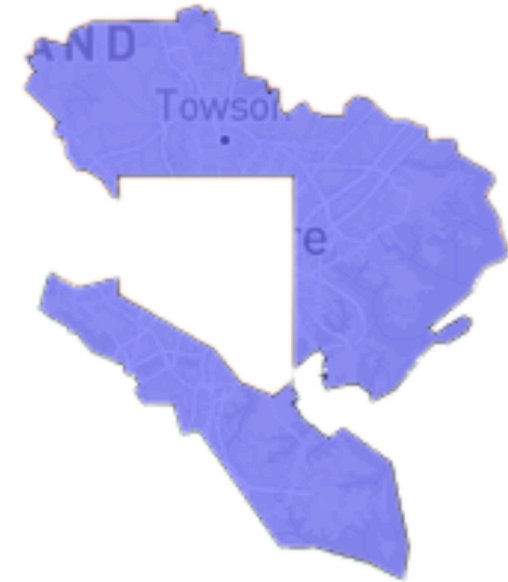


District 2 Profile

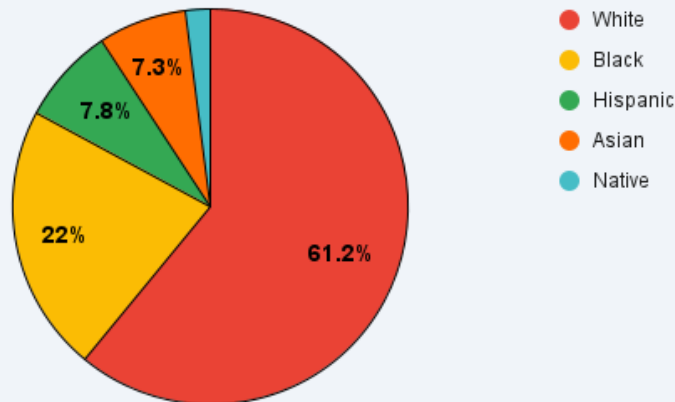
County/Community Makeup:

- **Counties:** Baltimore (partial), Anne Arundel (partial)
- **Notable Communities:** Pikesville, Cockeysville, Towson, White Marsh, Essex, Dundalk, Pasadena, Catonsville

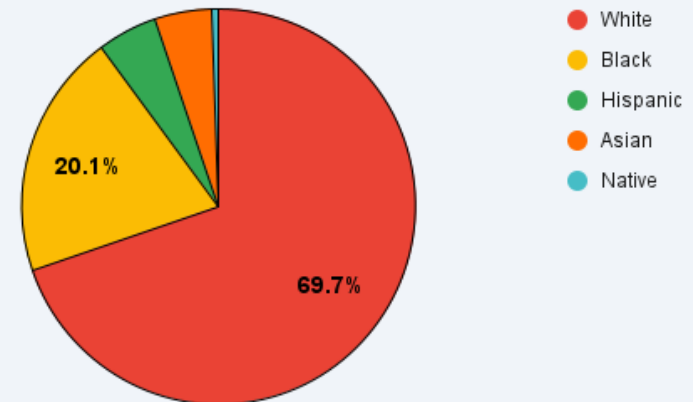
Racial/Demographic Makeup:



District 2 - Total Population Breakdown



District 2 - Citizen VAP Breakdown



District 3 Profile

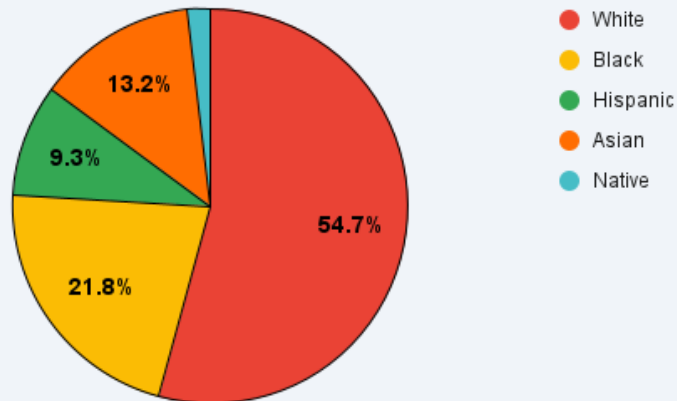
County/Community Makeup:

- **Counties:** Howard, Anne Arundel (partial)
- **Notable Communities:** Ellicott City, Columbia, Hanover, Odenton, Crofton, Arnold, Annapolis

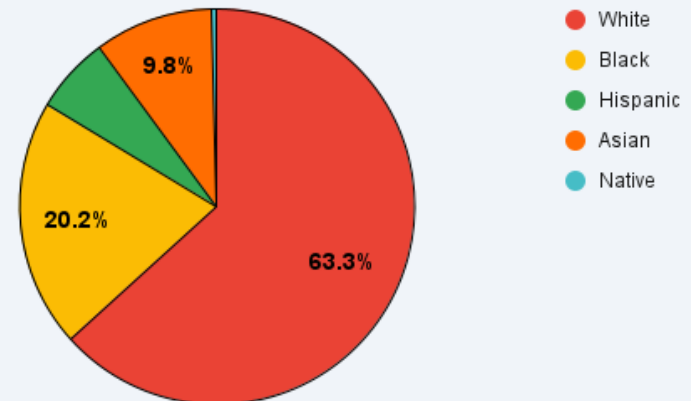
Racial/Demographic Makeup:



District 3 - Total Population Breakdown



District 3 - Citizen VAP Breakdown



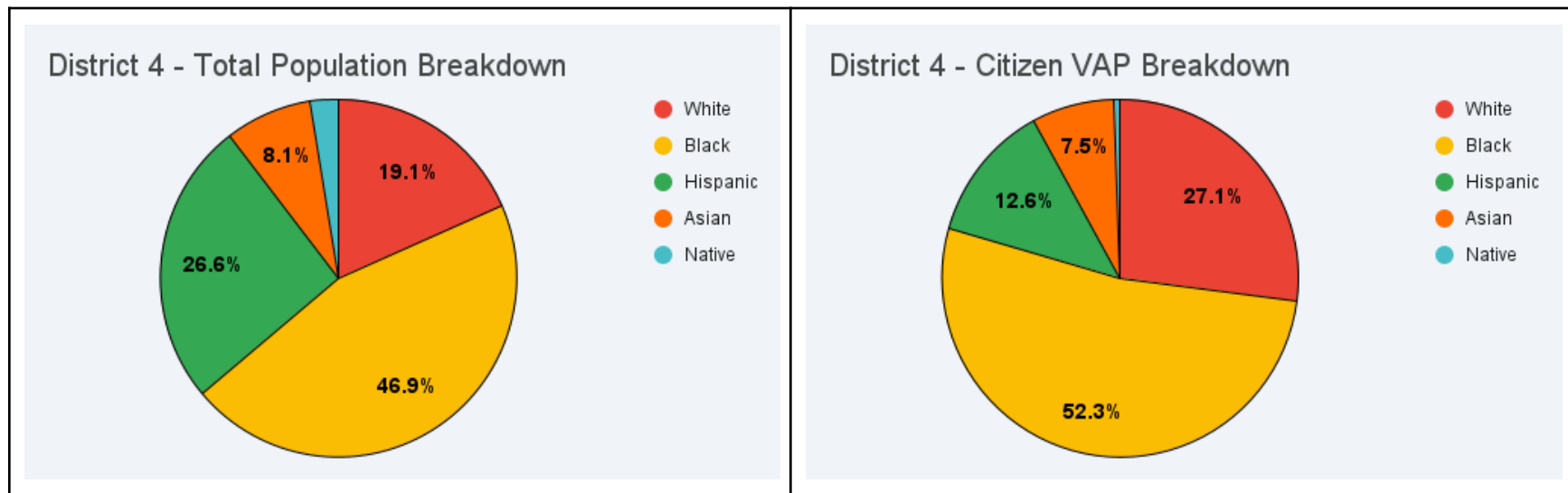
District 4 Profile

County/Community Makeup:

- **Counties:** Prince George's (partial), Montgomery (partial)
- **Notable Communities:** Hyattsville, Landover, College Park, Cheverly, Laurel, Bowie, Calverton, Silver Spring, Takoma Park



Racial/Demographic Makeup (*Majority-Black VRA*):



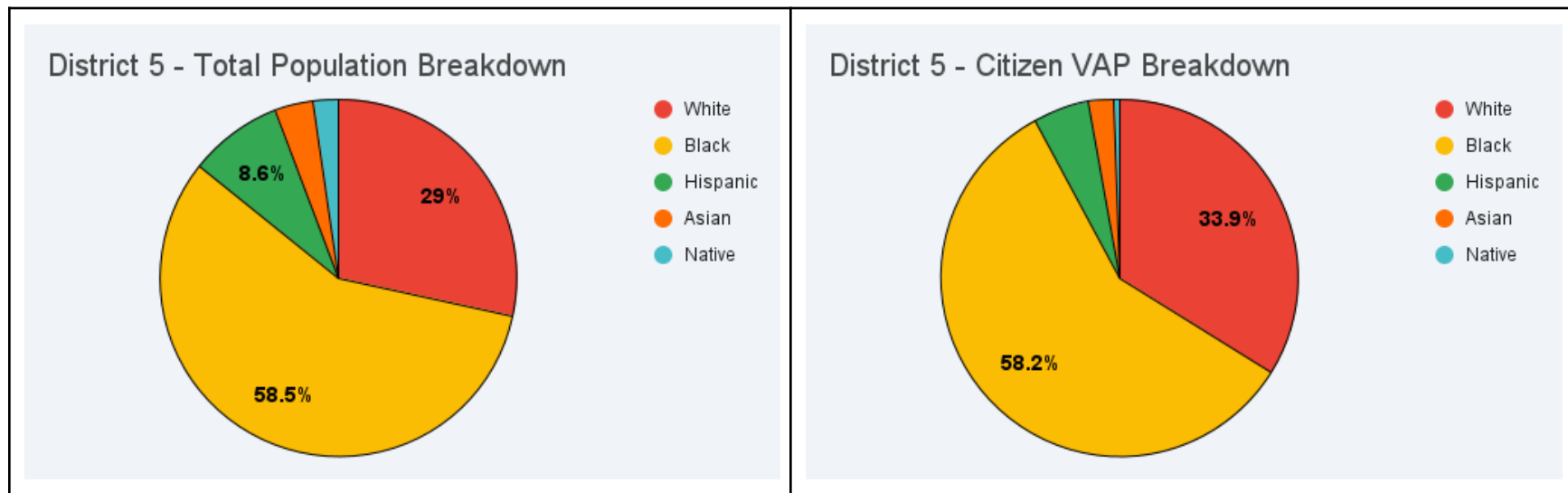
District 5 Profile

County/Community Makeup:

- **Counties:** Prince George's (partial), Charles, St. Mary's, Calvert
- **Notable Communities:** Largo, Suitland, Fort Washington, Waldorf, La Plata, Lexington Park, Prince Frederick



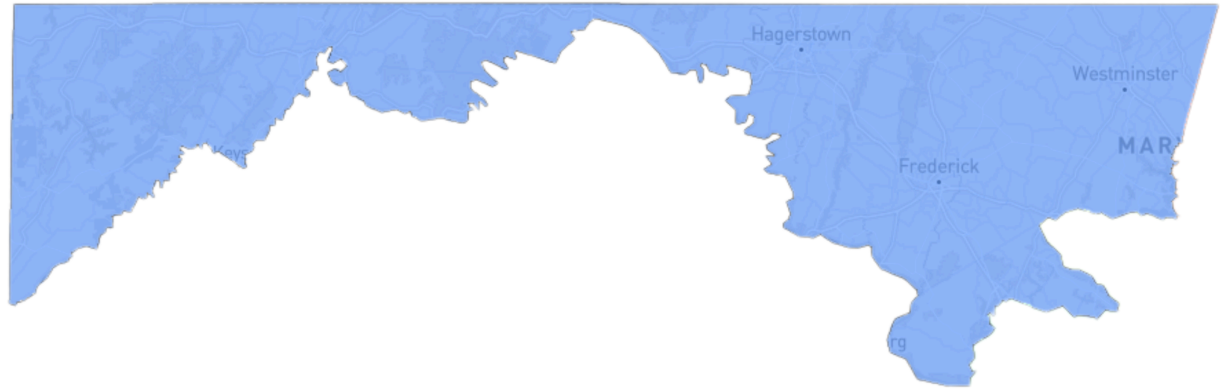
Racial/Demographic Makeup (***New Majority-Black VRA***):



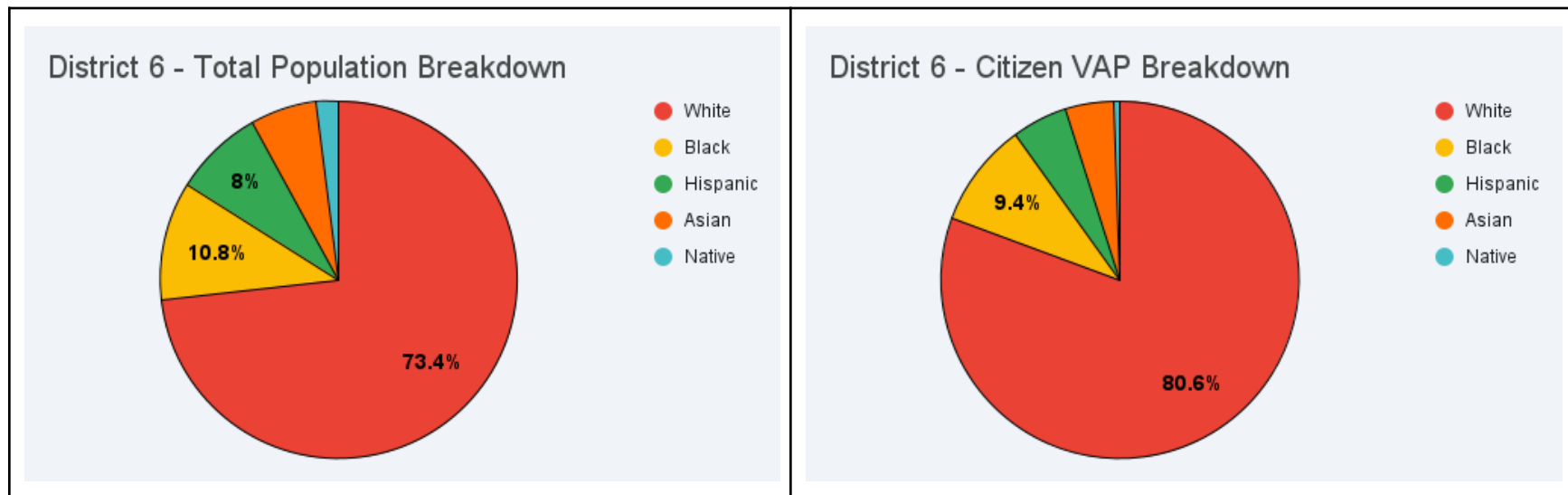
District 6 Profile

County/Community Makeup:

- **Counties:** Garrett, Allegany, Washington, Frederick, Carroll, Montgomery (partial)
- **Notable Communities:** Cumberland, Hagerstown, Frederick, Westminster, Damascus



Racial/Demographic Makeup:



District 7 Profile

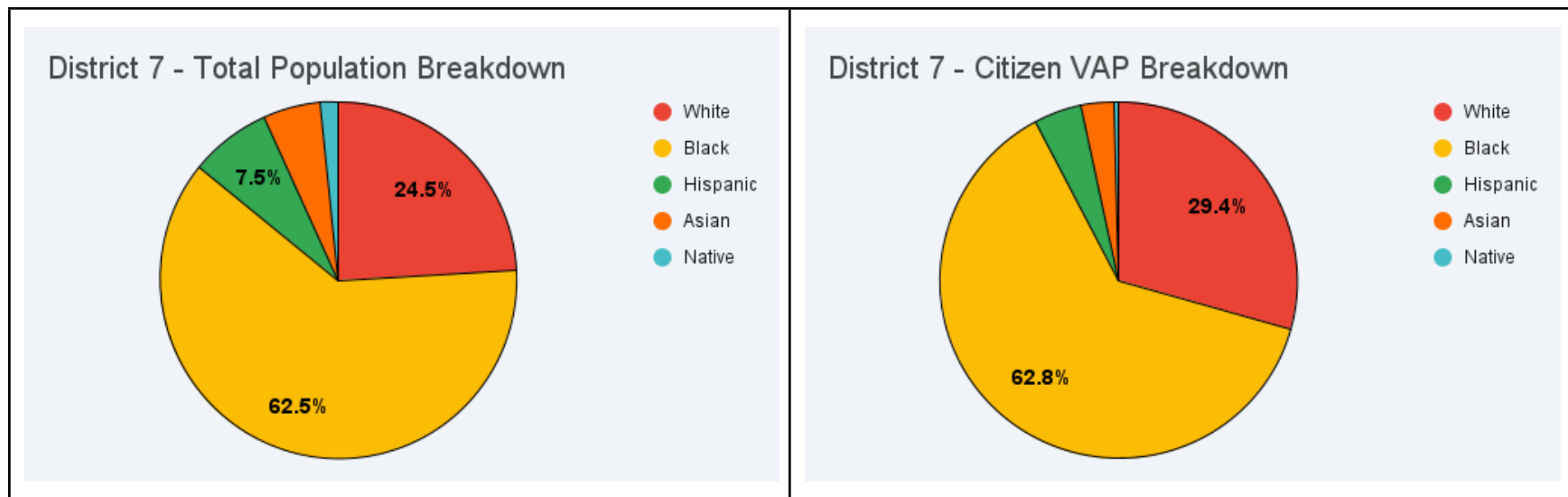
District 7 Profile

County/Community Makeup:

- **Counties:** Baltimore City, Baltimore (partial)
- **Notable Communities:** Baltimore City, Woodlawn, Lochearn, Randallstown, Owings Mills, Reisterstown



Racial/Demographic Makeup (*Majority-Black VRA*):



District 8 Profile

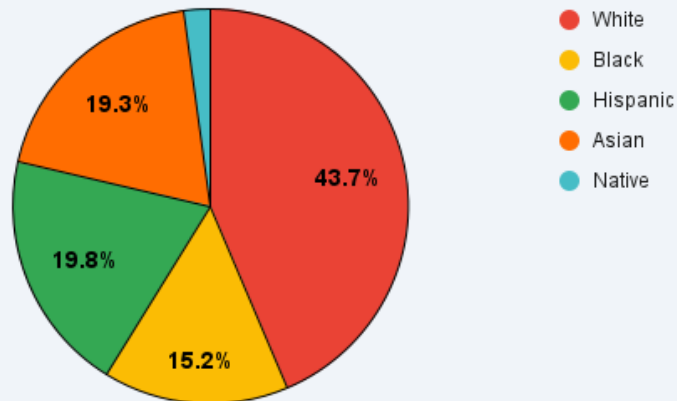
County/Community Makeup:

- **Counties:** Montgomery (partial)
- **Notable Communities:** Germantown, Gaithersburg, Olney, Wheaton, Rockville, Potomac, Bethesda



Racial/Demographic Makeup:

District 8 - Total Population Breakdown



District 8 - Citizen VAP Breakdown

