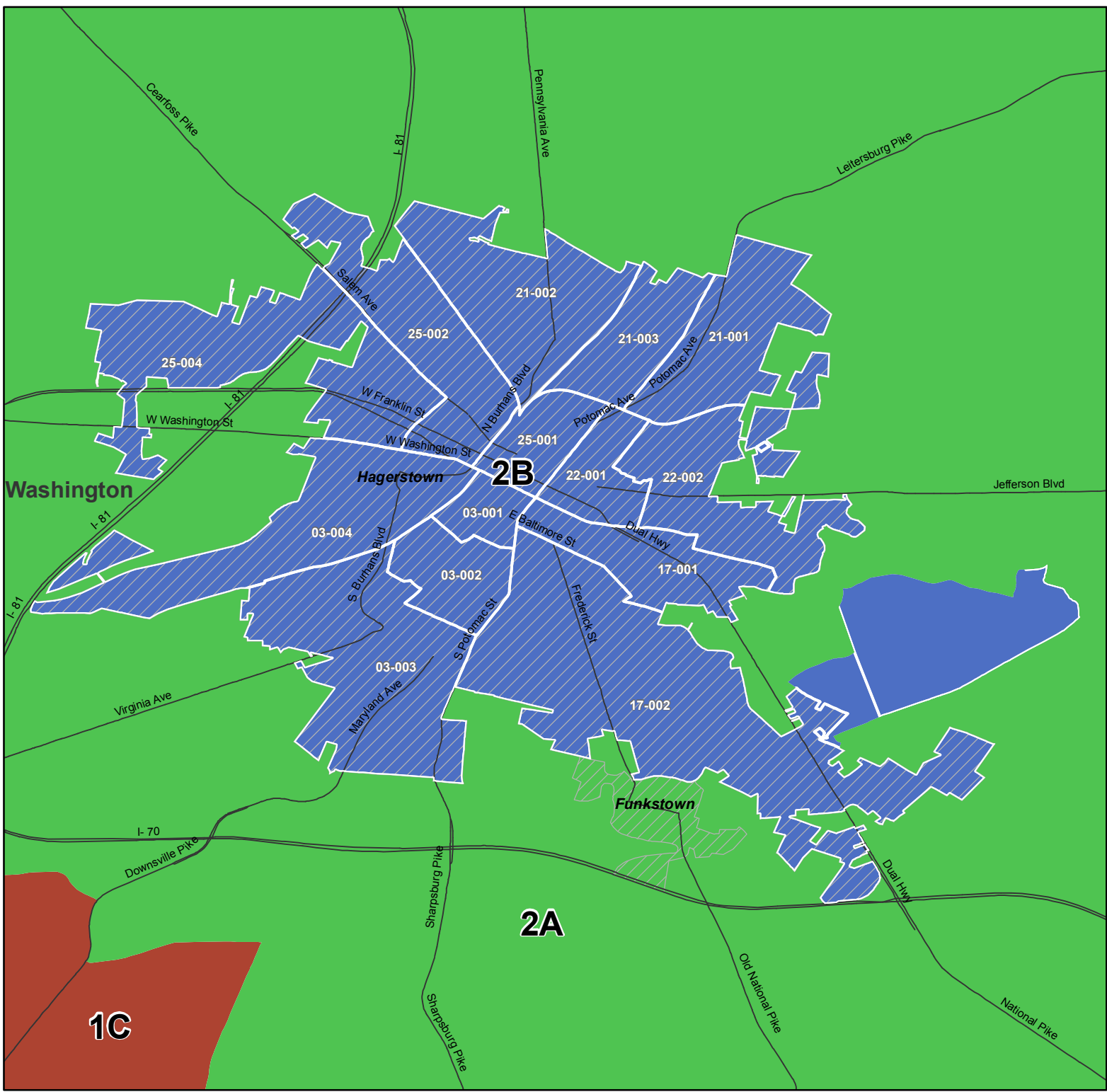





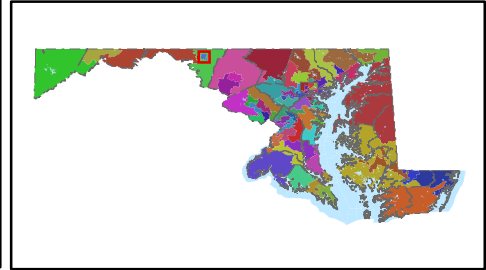
Governor Martin O'Malley's 2012 Legislative District Plan District 2B



-  Municipality
-  2010 Precinct
-  County

Census 2010 Precinct/Voting District (VTD) are based on the Maryland Department of Planning (MDP) submission to U.S. Bureau of the Census November 2009 certified by local Boards of Elections.

Locator Map



1C

2A

2B