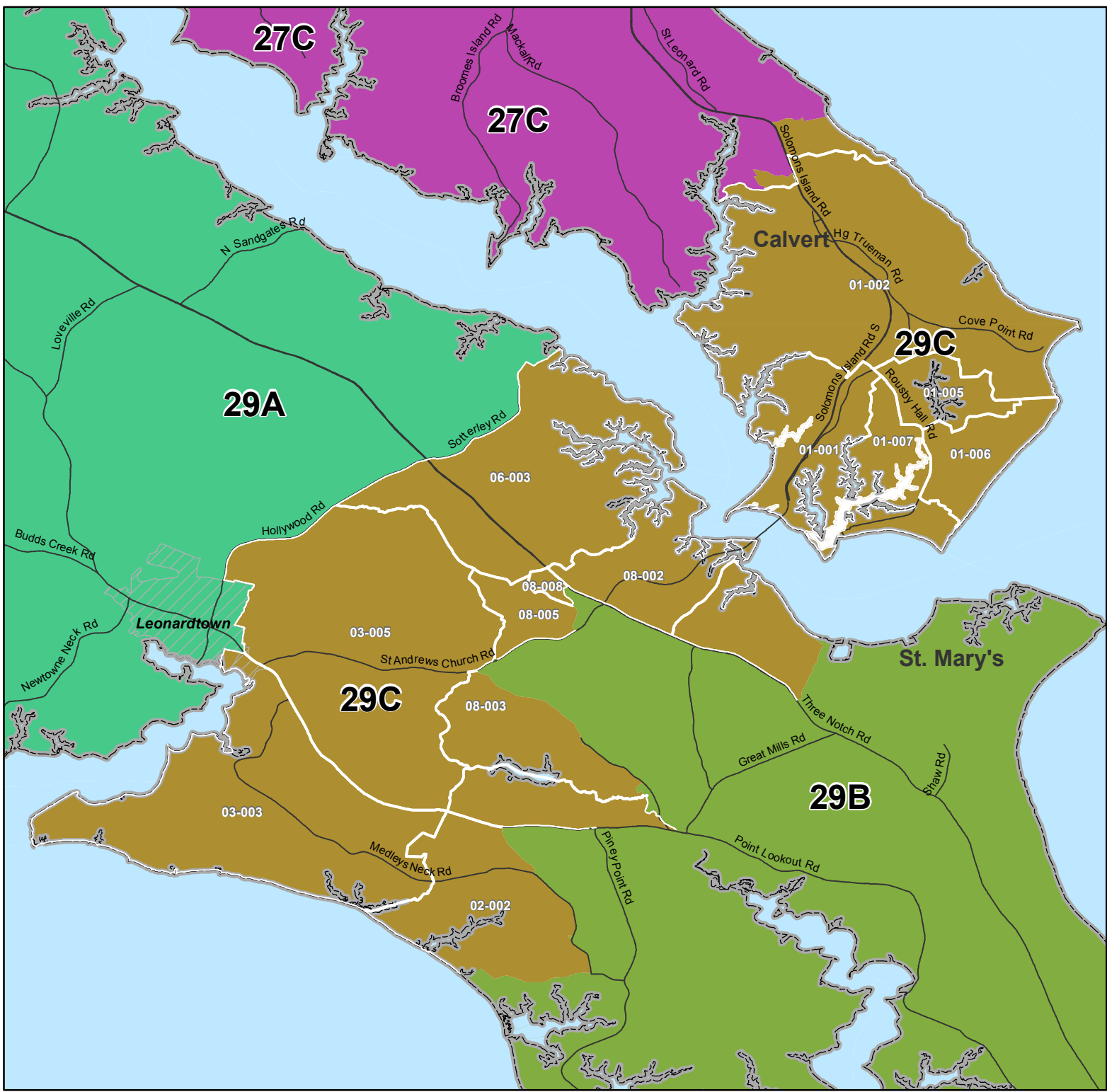





Governor Martin O'Malley's 2012 Legislative District Plan District 29C



-  Municipality
-  2010 Precinct
-  County

Census 2010 Precinct/Voting District (VTD) are based on the Maryland Department of Planning (MDP) submission to U.S. Bureau of the Census November 2009 certified by local Boards of Elections.

Locator Map

